

Note: Paste over New Report of August, 1935, which is now void.

NEW REPORT, APRIL, 1947

POPULATION: 13,000. PREVAILING WINDS: Westerly. PAVING: All streets paved or improved. GRADES: Heavy level.

WATER FACILITIES

Municipal ownership. Source from three 18" wells, 94' to 120' deep. Gravity and direct pressure system. Two settling tanks, capacity 45,000 gallons each. One reservoir, capacity 1,450,000 gallons not elevated. One gravity tank capacity 200,000 gallons, elevated 120' above business section. Three lift-over centrifugal pumps, capacity 1000, 1000 and 500 G.P.M. respectively. Two Lays-Bowler centrifugal pumps, capacity 1500 G.P.M. each. One Lays-Bowler centrifugal pump, capacity 500 G.P.M.

For territory west of Square Creek: Source from main system thru one 12" and one 8" main with check valves separating the systems at Square Creek. Gravity pressure system from one gravity tank, capacity 200,000 gallons, elevated 100' above business section and 110' above intersection of Lincoln Street and Douglas Street. Two DeLaval centrifugal pumps, capacity 750 G.P.M. each. Two connections to Iowa State College water system can be used in emergency.

42 miles of 6" to 12" mains. 212 double and triple hydrants. Average daily consumption 800,000 gallons. Domestic pressure 41.5 lbs in business section. Fire pressure 65 pounds.

FIRE DEPARTMENT

Paid. 1 chief and 12 men, 8 stations. One Buffalo combination truck with 750 G.P.M. pump, 100' 2 1/2" hose, 100' 1 1/2" hose and one 60 gallon booster tank. One French combination truck with 750 G.P.M. pump, 800' 2 1/2" hose, 200' 1" hose and one 100 gallon booster tank. One combination of French combination truck with 500 G.P.M. pump, 1000' 2 1/2" hose, 200' 1" hose, 100' 1 1/2" hose and one 80 gallon booster tank.

Fire alarm by telephone only.

FIRE-RESISTIVE ROOFING ORDINANCE prohibits use of wooden shingle roofs within fire limits only. C-570-40

CORRECTION RECORD table with columns: REV. NO., DATE OF NO. CORRECTION, ATTACHED BY, DATE ATTACHED.



Sanborn Map Company of New York

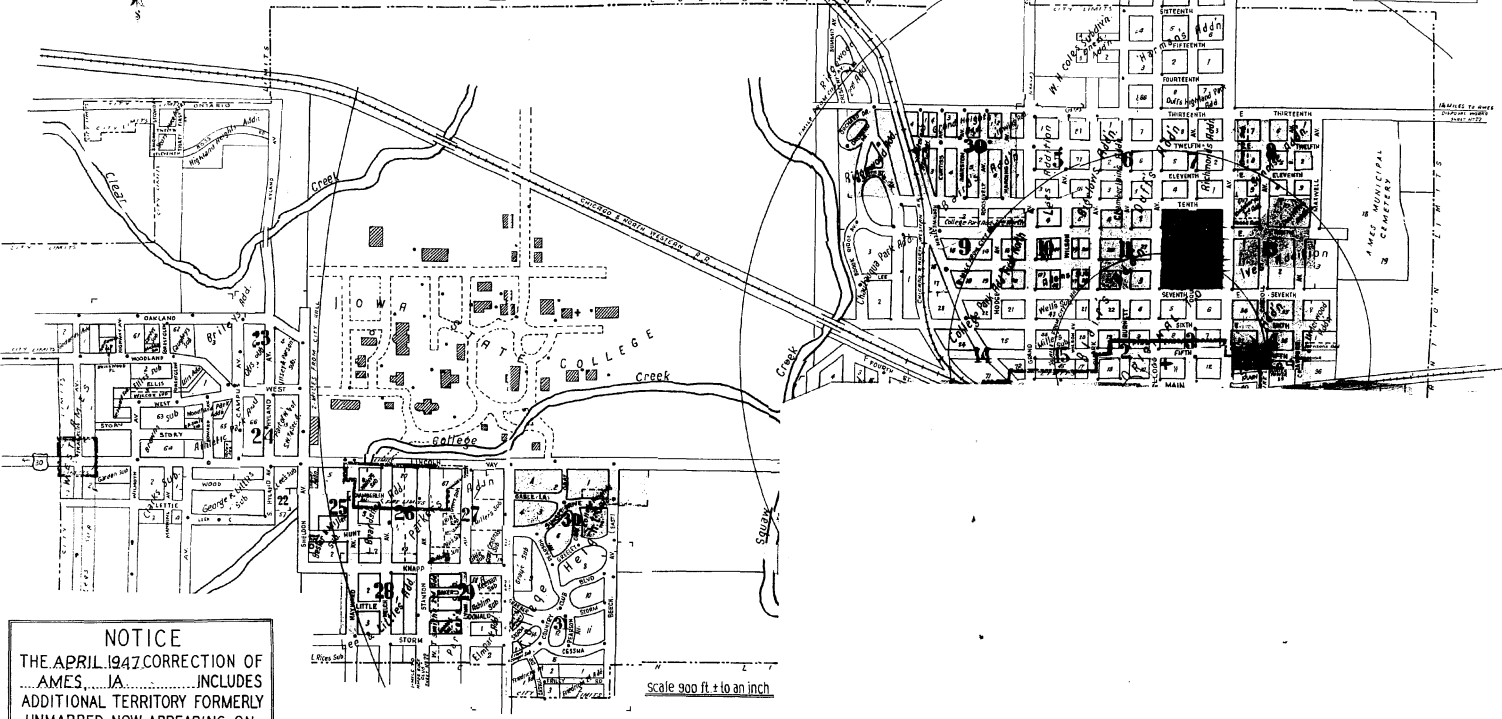
APRIL 1926

Copyright 1926 by the Sanborn Map Co.

Great care has been exercised in the preparation of this edition. In our service, but absolute accuracy is not guaranteed.



KEY table listing symbols for various features like streets, buildings, and landmarks.



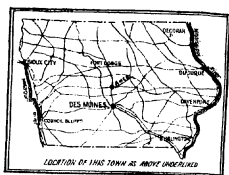
NOTICE THE APRIL 1947 CORRECTION OF AMES, IA. INCLUDES ADDITIONAL TERRITORY FORMERLY UNMAPPED NOW APPEARING ON SHEET .32 SANBORN MAP CO.

Scale 900 ft to an inch

INDEX

Large index table listing street names and their corresponding sheet numbers, organized in columns.

*Indicates only one side of street shown.



Note: Date over New Report of August, 1933, which is now void.

NEW REPORT, APRIL, 1947

POPULATION: 13,500. PREVAILING WINDS: Westerly. PAVING: All streets paved or improved. GRADES: Nearly level.

WATER FACILITIES

Municipal ownership. Source from three 18" wells, 94' to 120' deep. Gravity and direct pressure system. Two settling tanks, capacity 43,500 gallons each. One reservoir, capacity 1,154,000 gallons and elevated. One gravity tank capacity 300,000 gallons, elevated 120' above business level. Three Colwell centrifugal pumps, capacity 1600, 1200 and 800 G.P.M. respectively. Two Lays-Bowler centrifugal pumps, capacity 1200 G.P.M. each. One Lays-Bowler centrifugal pump, capacity 500 G.P.M.

For territory west of Square Creek. Source from main system thru one 12" and one 8" main with check valves separating the systems at Square Creek. Gravity pressure system from one gravity tank, capacity 200,000 gallons, elevated 150' above booster station and 110' above business level. Three Colwell centrifugal pumps, capacity 1600, 1200 and 800 G.P.M. respectively. Two Lays-Bowler centrifugal pumps, capacity 1200 G.P.M. each. One Lays-Bowler centrifugal pump, capacity 500 G.P.M.

Average daily consumption 600,000 gallons. Domestic pressure 42 pounds in business district. Fire pressure 90 pounds.

FIRE DEPARTMENT

Patrol. 1 Chief and 12 men. 2 stations. One Buffalo combination truck with 750 G.P.M. pump, 100' 2" hose, 200' 1" hose, 100' 1" hose and one 60 gallon booster tank. One French combination truck with 750 G.P.M. pump, 800' 2" hose, 200' 1" hose and one 100 gallon booster tank. One American-LaFrance combination truck with 500 G.P.M. pump, 1000' 2" hose, 200' 1" hose, 100' 1" hose and one 60 gallon booster tank.

Fire alarm by telephone only.

FIRE-RESISTIVE ROOFING ORDINANCE prohibits use of wooden shingle roofs within fire limits only.

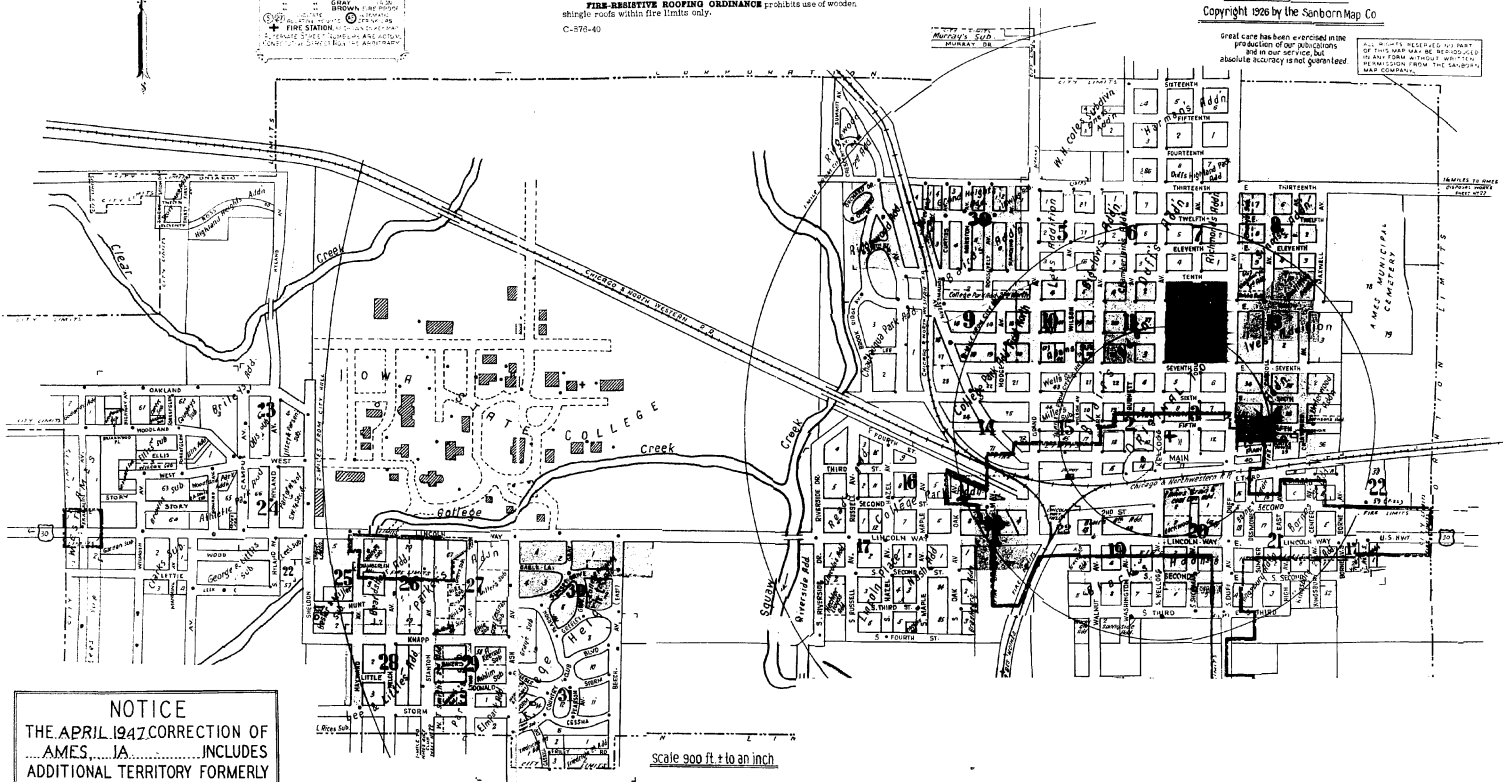
C-57-40

CORRECTION RECORD table with columns: REV'D NO., DATE OF CORRECTION, ATTACHED BY, DATE ATTACHED. Contains handwritten entries.

AMES STORY COUNTY IOWA Sanborn Map Company of NEW YORK APRIL 1926 Copyright 1926 by the Sanborn Map Co.



KEY table listing symbols for various features: Yellow for water, blue for streets, red for fire hydrants, etc.

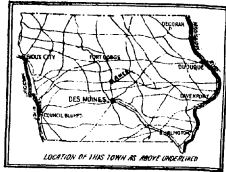


NOTICE THE APRIL 1947 CORRECTION OF AMES, IOWA INCLUDES ADDITIONAL TERRITORY FORMERLY UNMAPPED NOW APPEARING ON SHEET 32 SANBORN MAP CO.

INC

Large table listing street names and their corresponding sheet numbers, organized in columns. Includes street names like Ash Ave., Main St., College Park, etc.

*Indicates only one side of street shown.



Note: Paste over New Report of August, 1933, which is now void. AMES, IOWA
NEW REPORT, APRIL, 1947
POPULATION: 13,500.
PREVAILING WINDS: Westerly.
RAVINES: All streets paved or improved.
GRADES: Nearly level.

WATER FACILITIES

Municipal ownership. Source from three 18" wells, 94' to 125' deep. Gravity and direct pressure system. Two settling tanks, capacity 43,000 gallons each. One reservoir, capacity 1,160,000 gallons, elevated 125' above city. One gravity tank, capacity 200,000 gallons, elevated 125' above city. Three DeLaval centrifugal pumps, capacity 500,000 gallons, and 500 G.P.M. respectively. Two Layne-Bowler centrifugal pumps, capacity 2000 G.P.M. each. One Layne-Bowler centrifugal pump, capacity 500 G.P.M.

For territory west of Square Creek. Source from main system thru one 12" and one 8" main with check valves separating the systems at Square Creek. Gravity pressure system from one gravity tank, capacity 200,000 gallons, elevated 100' above booster station and 110' above intersection of Lincoln Way and Shelton Street. Two DeLaval centrifugal pumps, capacity 700 G.P.M. each. Two connections to Iowa State College water system can be used in emergency.

42 miles of 4" to 12" main. 312 double and triple hydrants. Average daily consumption 800,000 gallons. Domestic pressure 40 pounds in business section. Fire pressure 80 pounds.

FIRE DEPARTMENT

Truck, 12' and 12' men, 2 stations. One Buffalo combination truck with 700 G.P.M. pump, 2000 2 1/2" hose, 250' 1 1/2" hose, 100' 1" hose and 80 gallon booster tank. One Buffalo combination truck with 700 G.P.M. pump, 2000 2 1/2" hose, 200' 1" hose and one 100 gallon booster tank. One American-LaFrance combination truck with 1000 G.P.M. pump, 1200' 2" hose, 200' 1 1/2" hose, 100' 1" hose and 80 gallon booster tank.

Fire alarm by telephone only.

FIRE-RESISTIVE ROOFING ORDINANCE prohibits use of wooden shingle roofs within fire limits only.

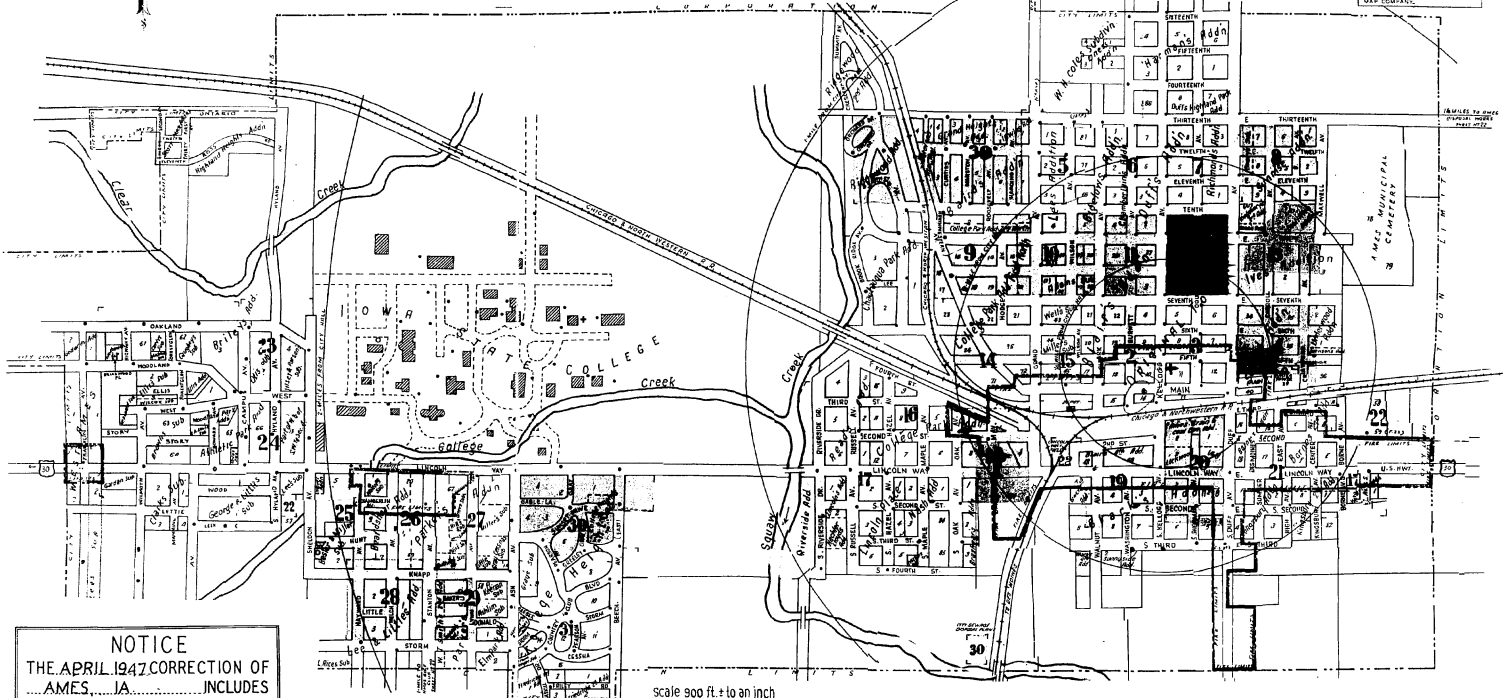
C-376-40

CORRECTION RECORD table with columns: REV. NO., DATE OF CORRECTION, ATTACHED BY, DATE ATTACHED.

AMES STORY COUNTY IOWA
Sanborn Map Company
OF NEW YORK
APRIL 1926
Copyright 1926 by the Sanborn Map Co.



KEY table listing symbols for various features like streets, water, and buildings.



NOTICE
THE APRIL 1947 CORRECTION OF AMES, IOWA INCLUDES ADDITIONAL TERRITORY FORMERLY UNMAPPED NOW APPEARING ON SHEET...32

Scale 300 ft. to an inch.

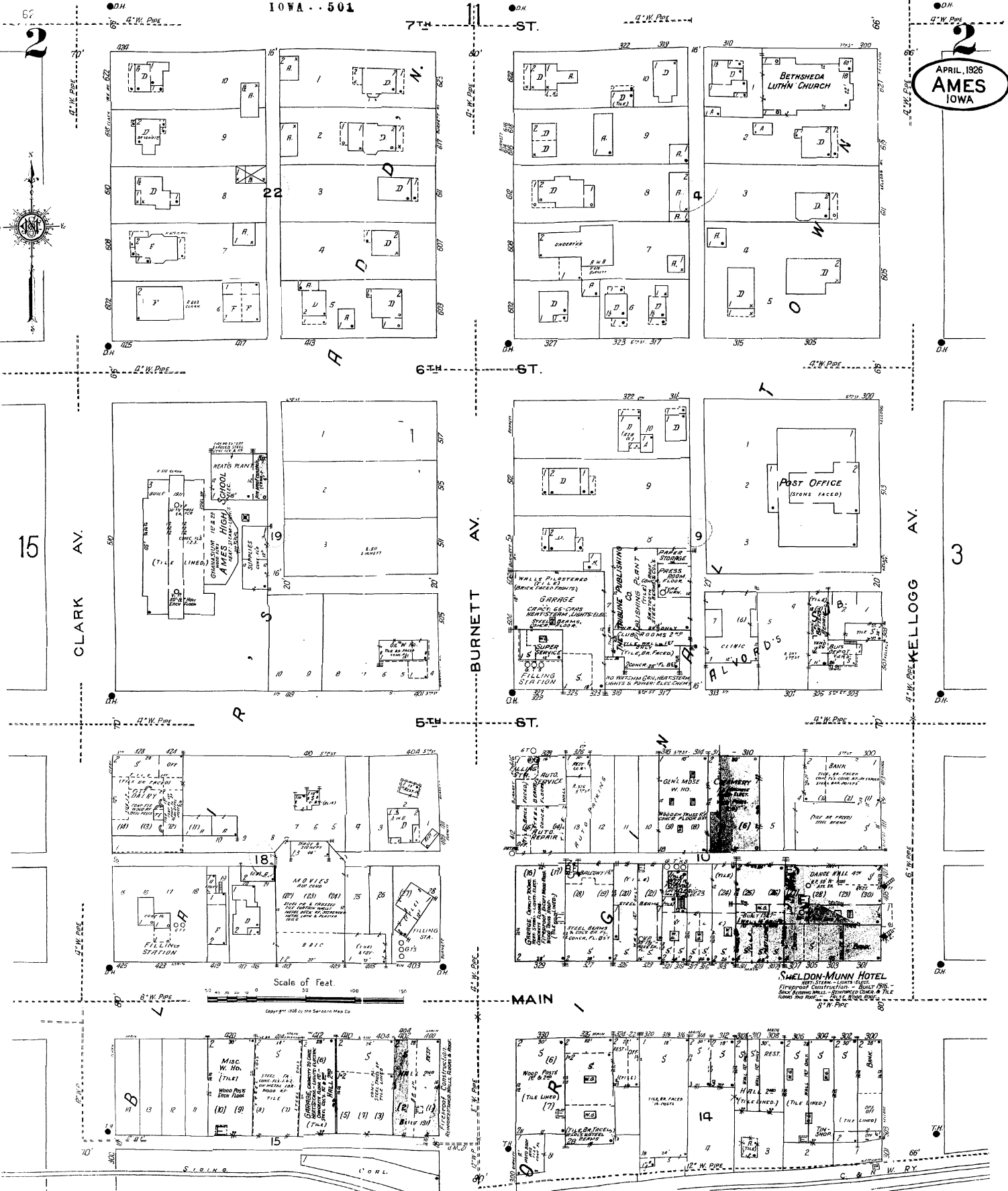
Addenda, April, 1947 to Additional Index of March, 1941

Street index table listing streets from B Ave. to Elm Ave. with corresponding sheet numbers.

Street index table listing streets from Main to Station Ave. with corresponding sheet numbers.

Street index table listing streets from Walnut Ave. to Station Ave. with corresponding sheet numbers.

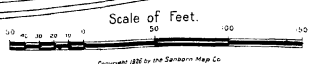
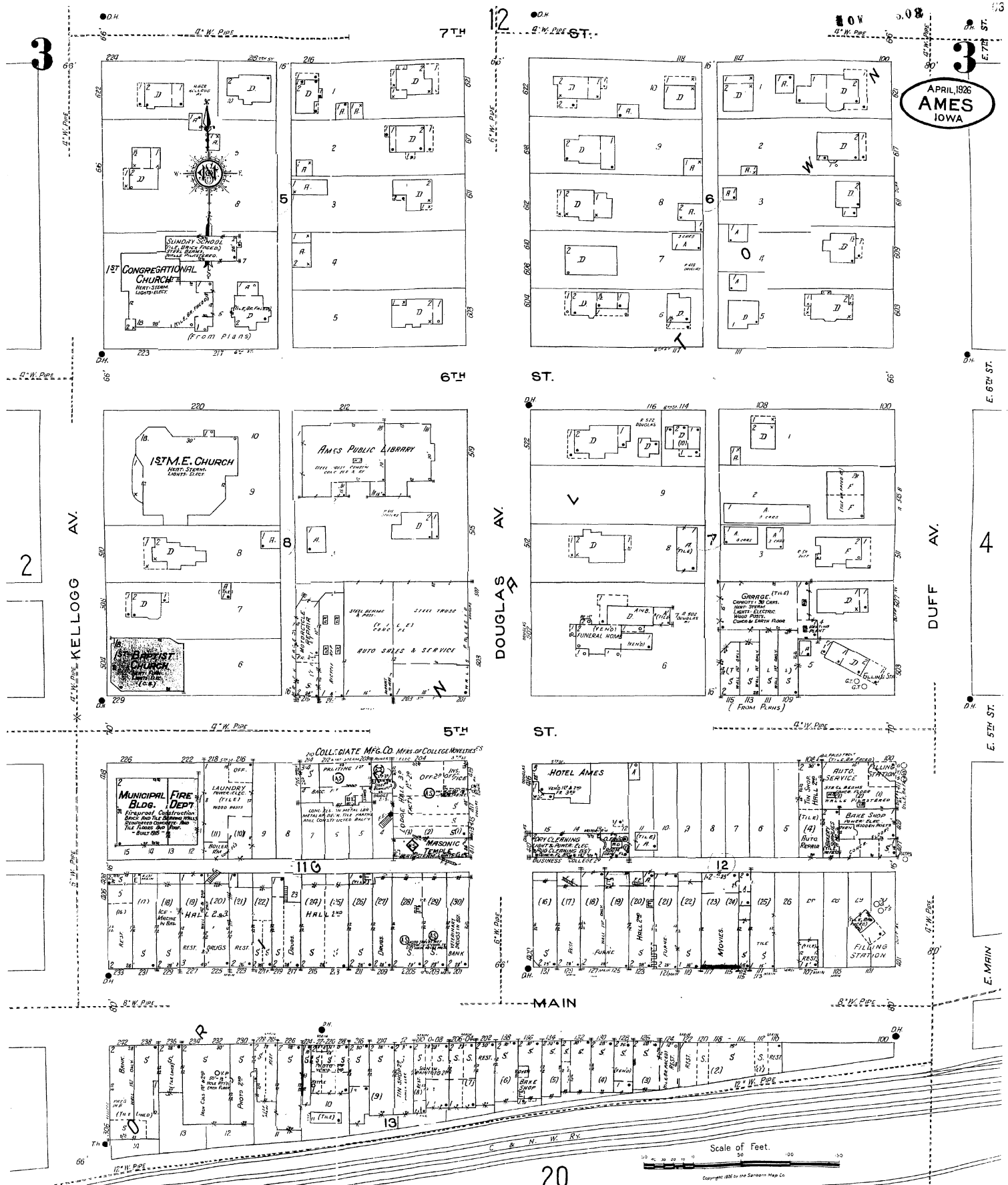
Large table listing streets and special areas with sheet numbers and additional index information.



Scale of Feet.
Copyright 1926 by the Standard Map Co.

SHELDON-MUNN HOTEL
Copyright 1926 by the Standard Map Co.

APRIL, 1926
AMES
IOWA



Scale of Feet.

Copyright 1926 by the Standard Map Co.

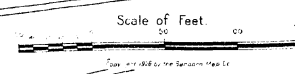
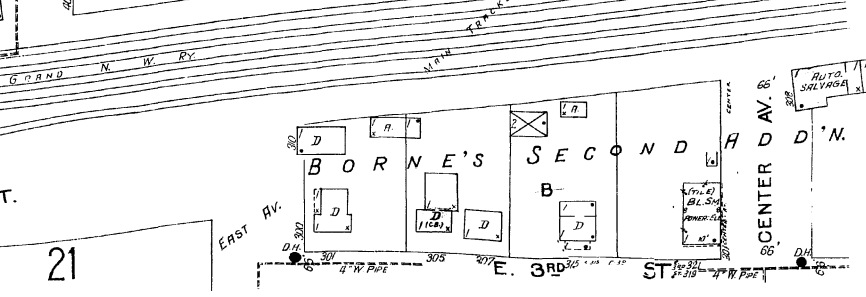
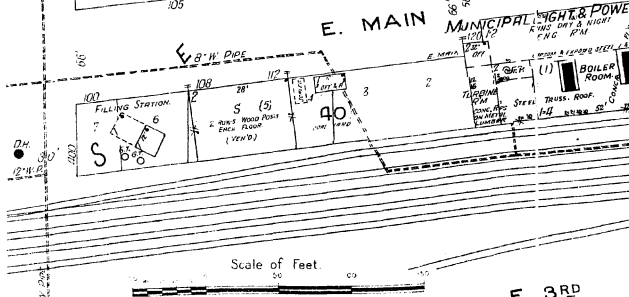
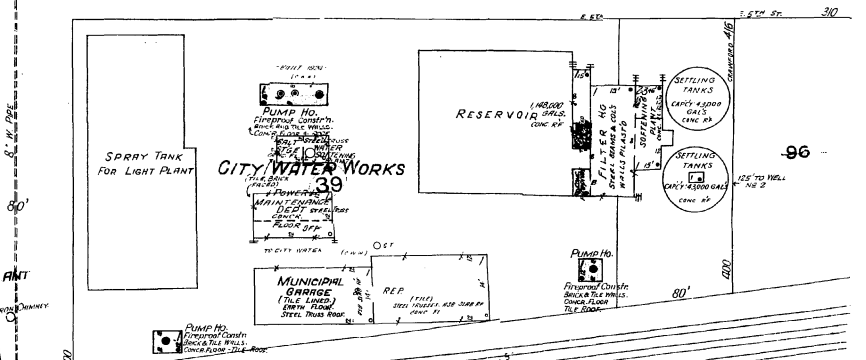
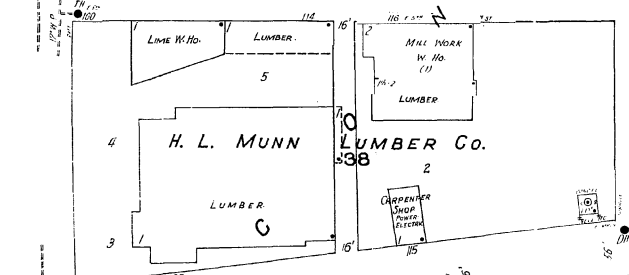
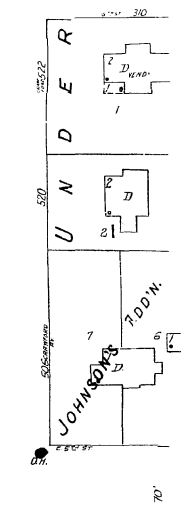
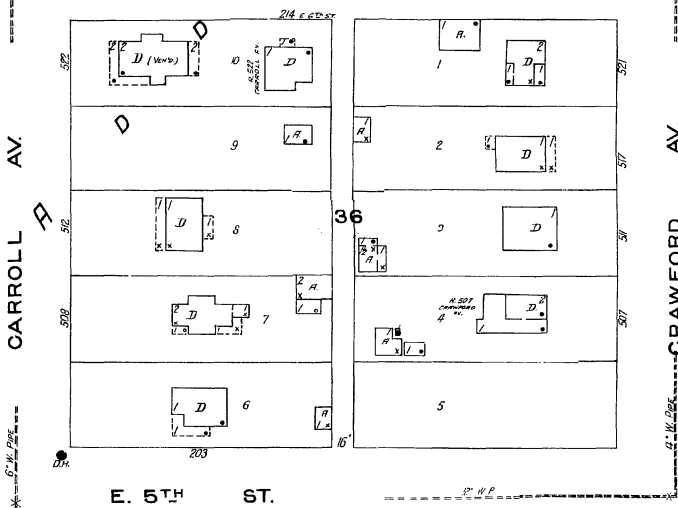
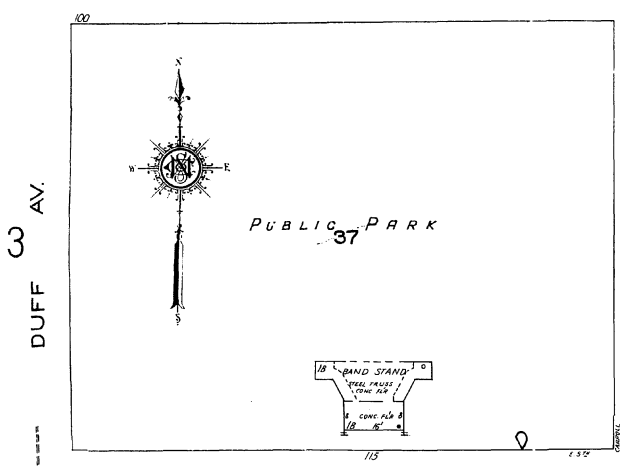
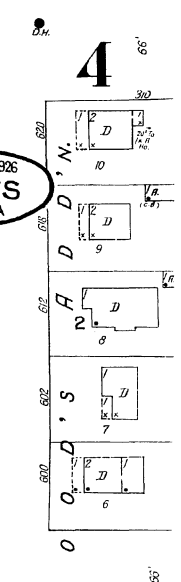
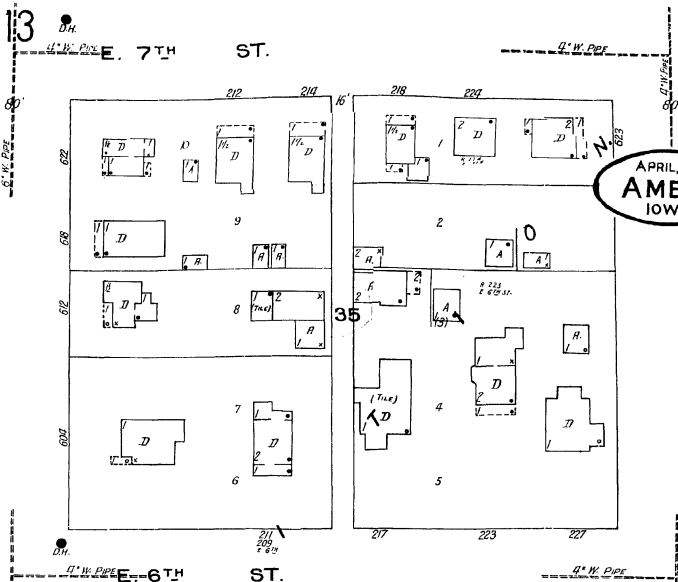
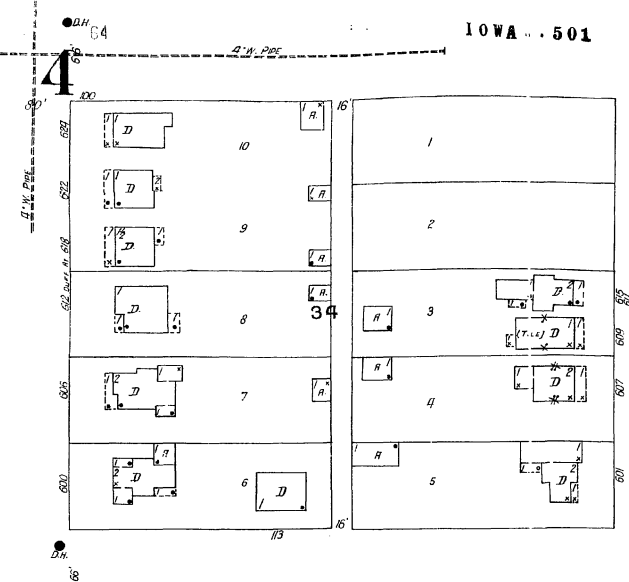
IOWA . 501

13

E. 7TH ST.

4

APRIL, 1926
AMES
IOWA



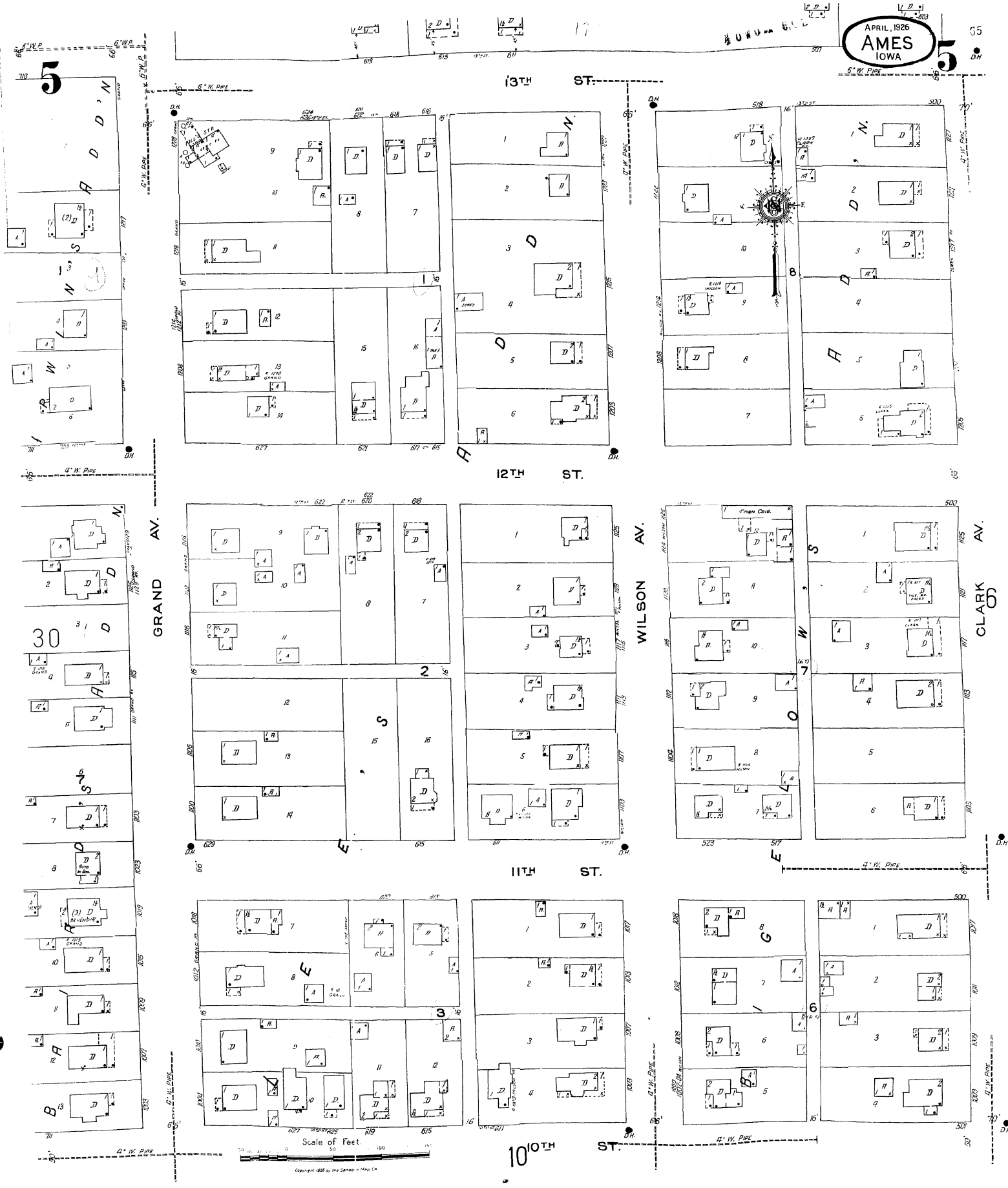
E. 3RD ST.

21

EAST AV.

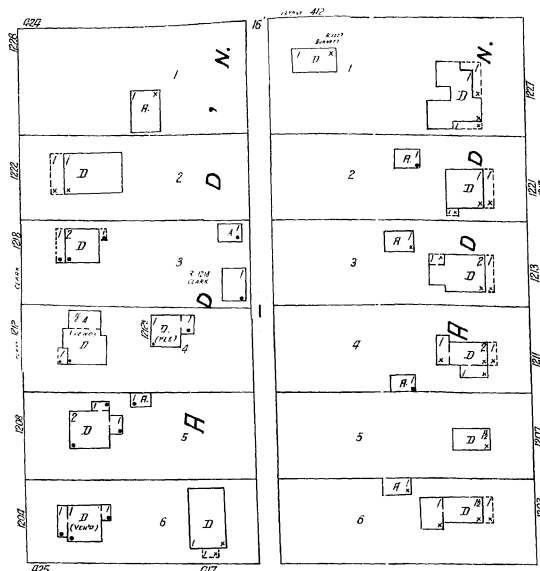
E. 3RD ST.

CENTER AV.



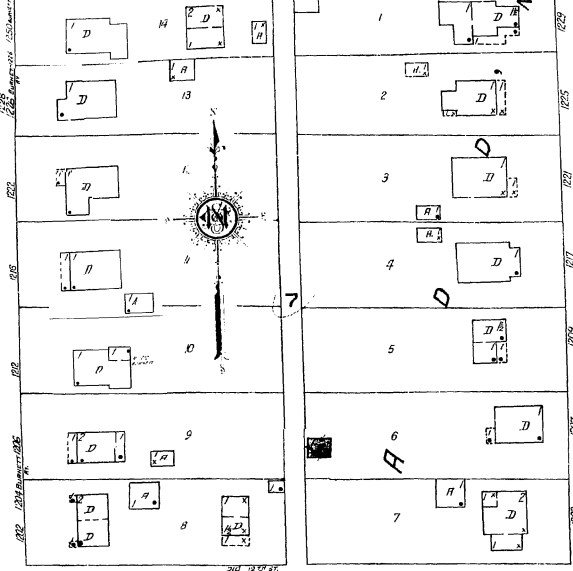
66
6

13TH ST.



ST.

6
APRIL 1926
AMES
IOWA



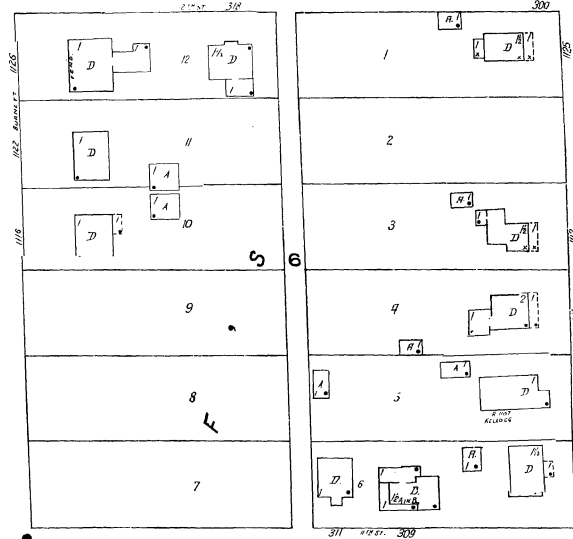
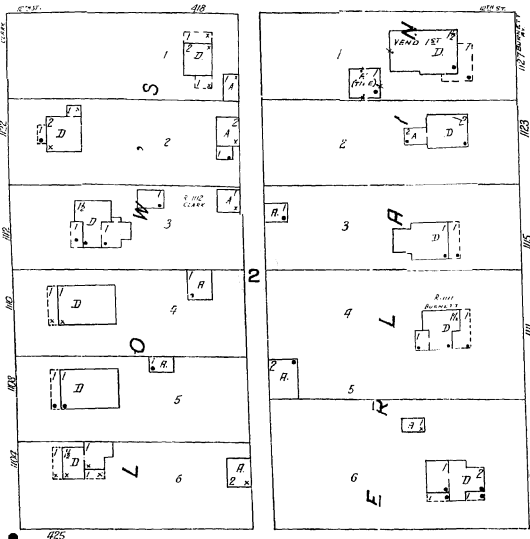
12TH ST.

ST.

CLARK AV.

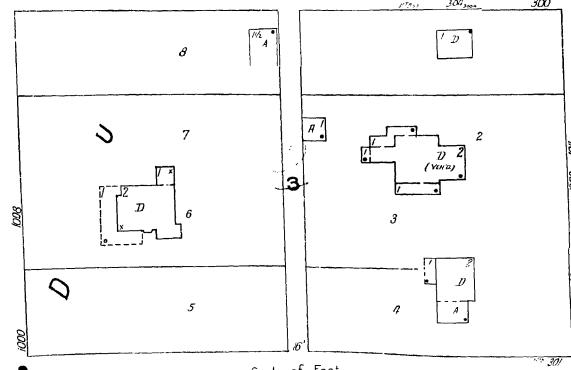
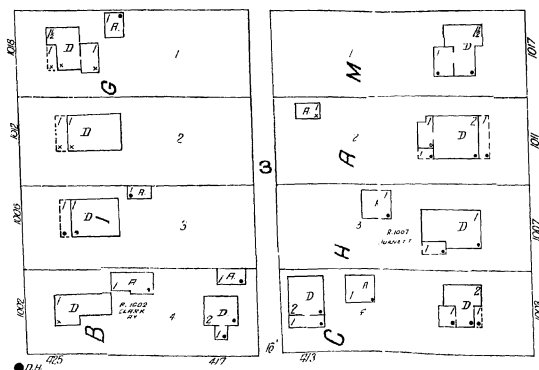
BURNETT AV.

KELLOGG AV.



11TH ST.

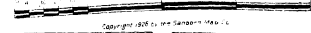
ST.

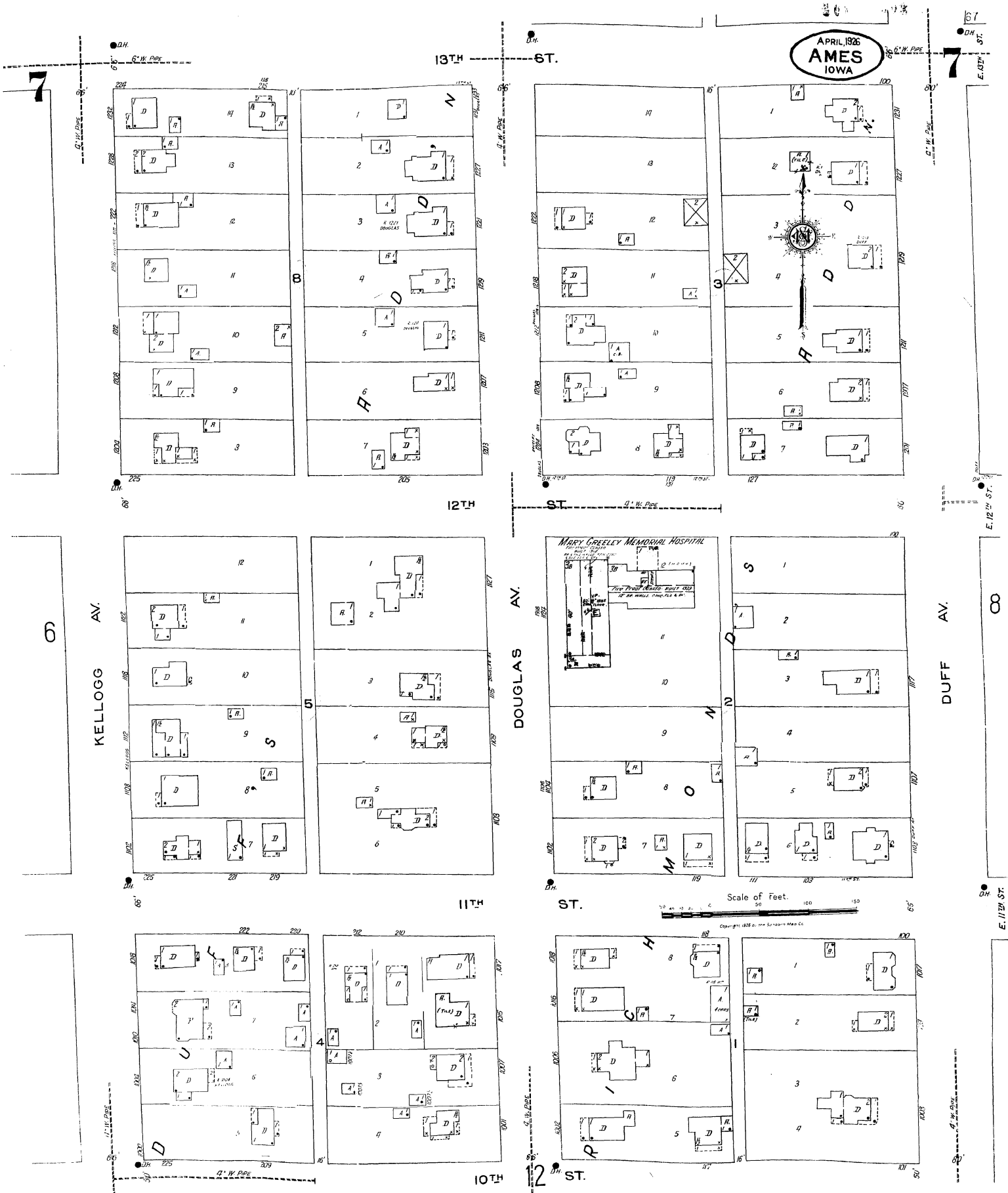


10TH ST.

ST.

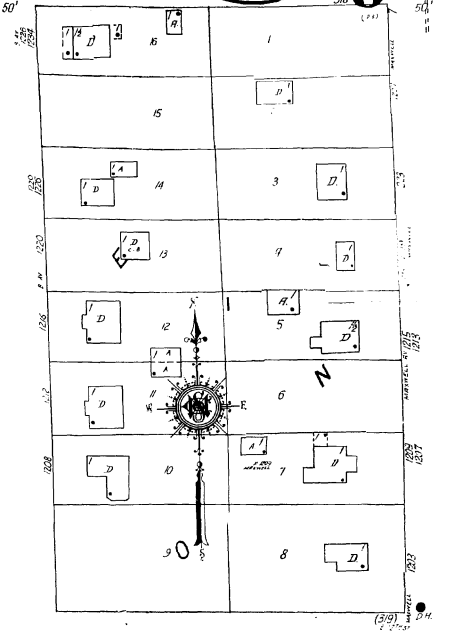
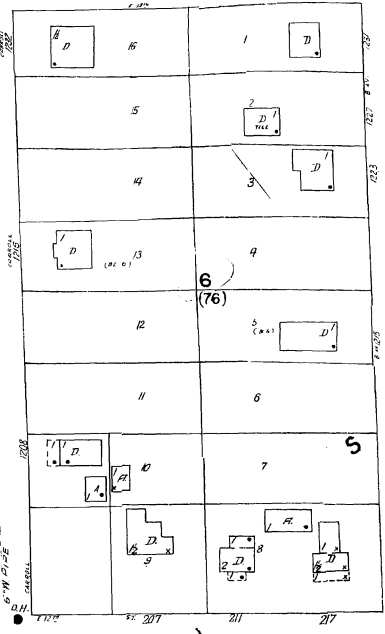
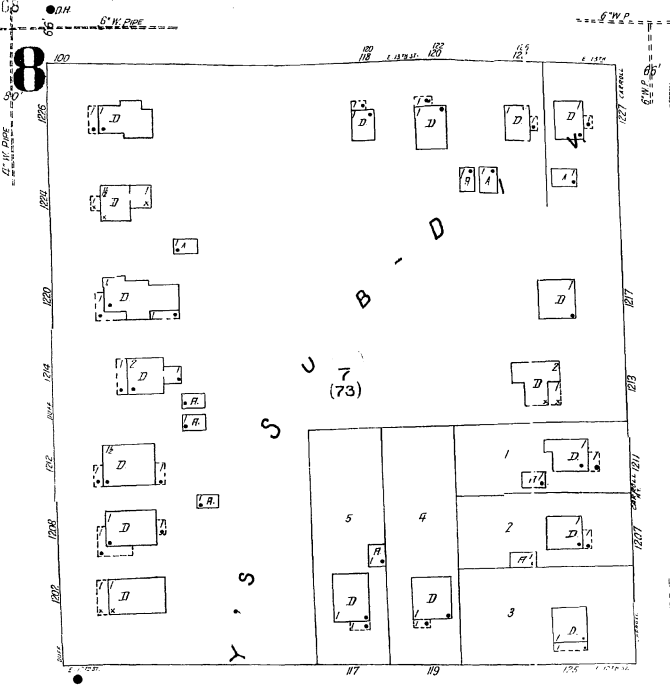
Scale of Feet



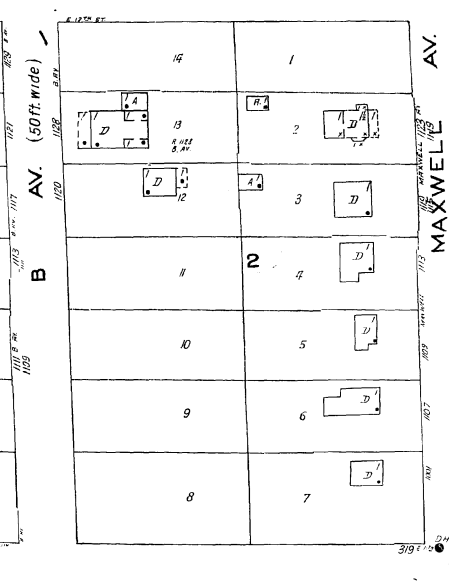
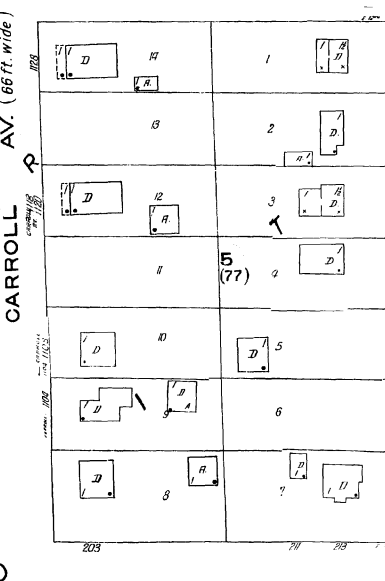
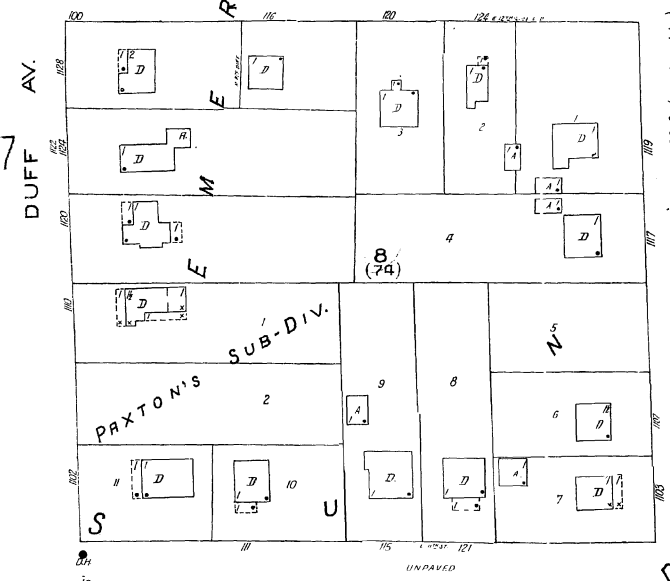


IOWA 501
E. 13TH ST.

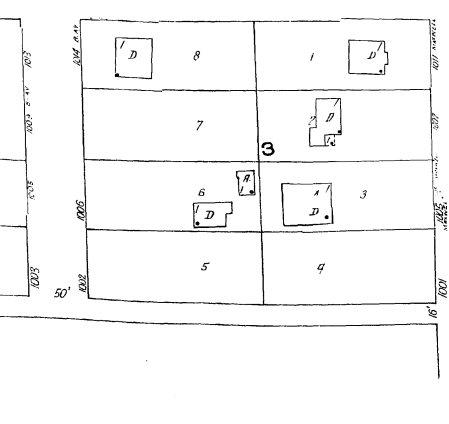
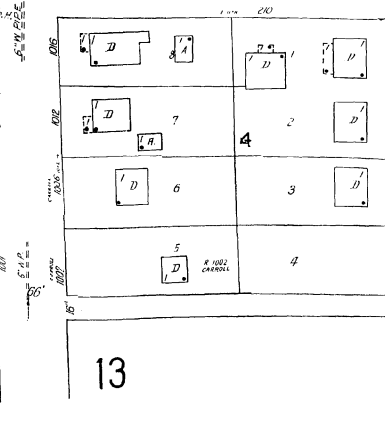
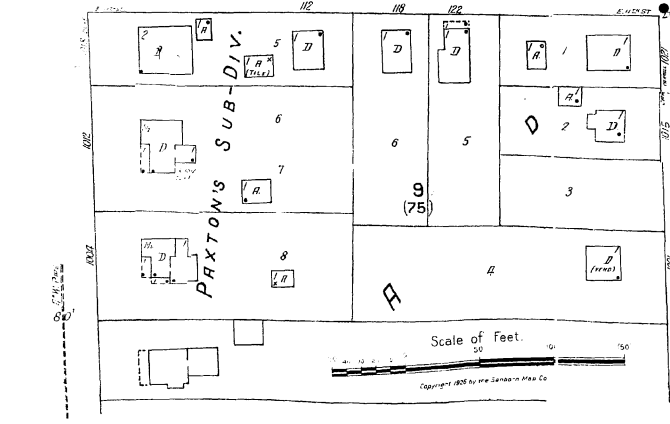
APRIL, 1926
AMES
IOWA

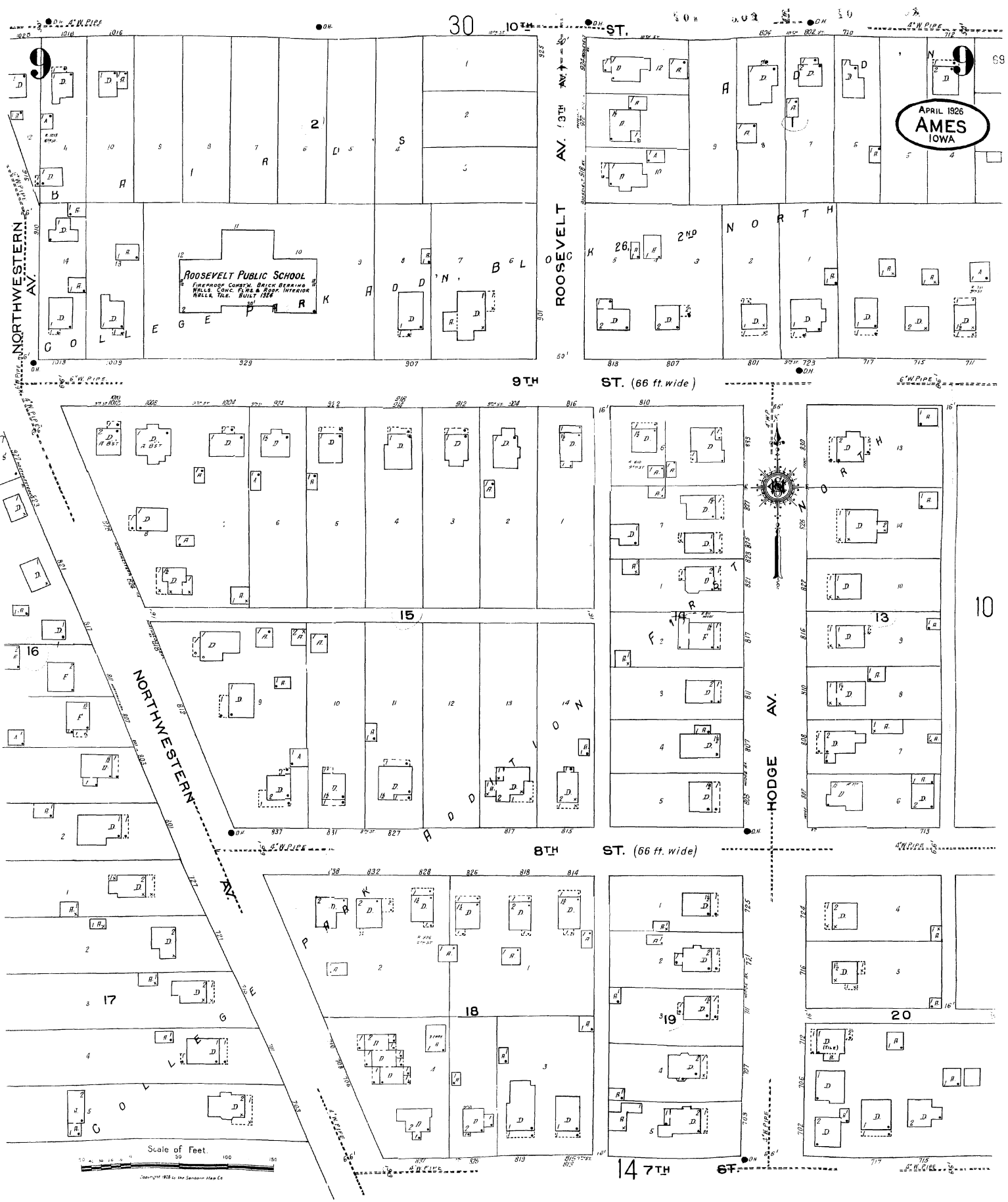


E. 12TH ST.



E. 11TH ST.





APRIL 1926
AMES
IOWA

ROOSEVELT PUBLIC SCHOOL
FIREPROOF CONSTM. BRICK BEARING
WALLS CONC. FLOOR & ROOF INTERIOR
WALLS YALE. BUILT 1926

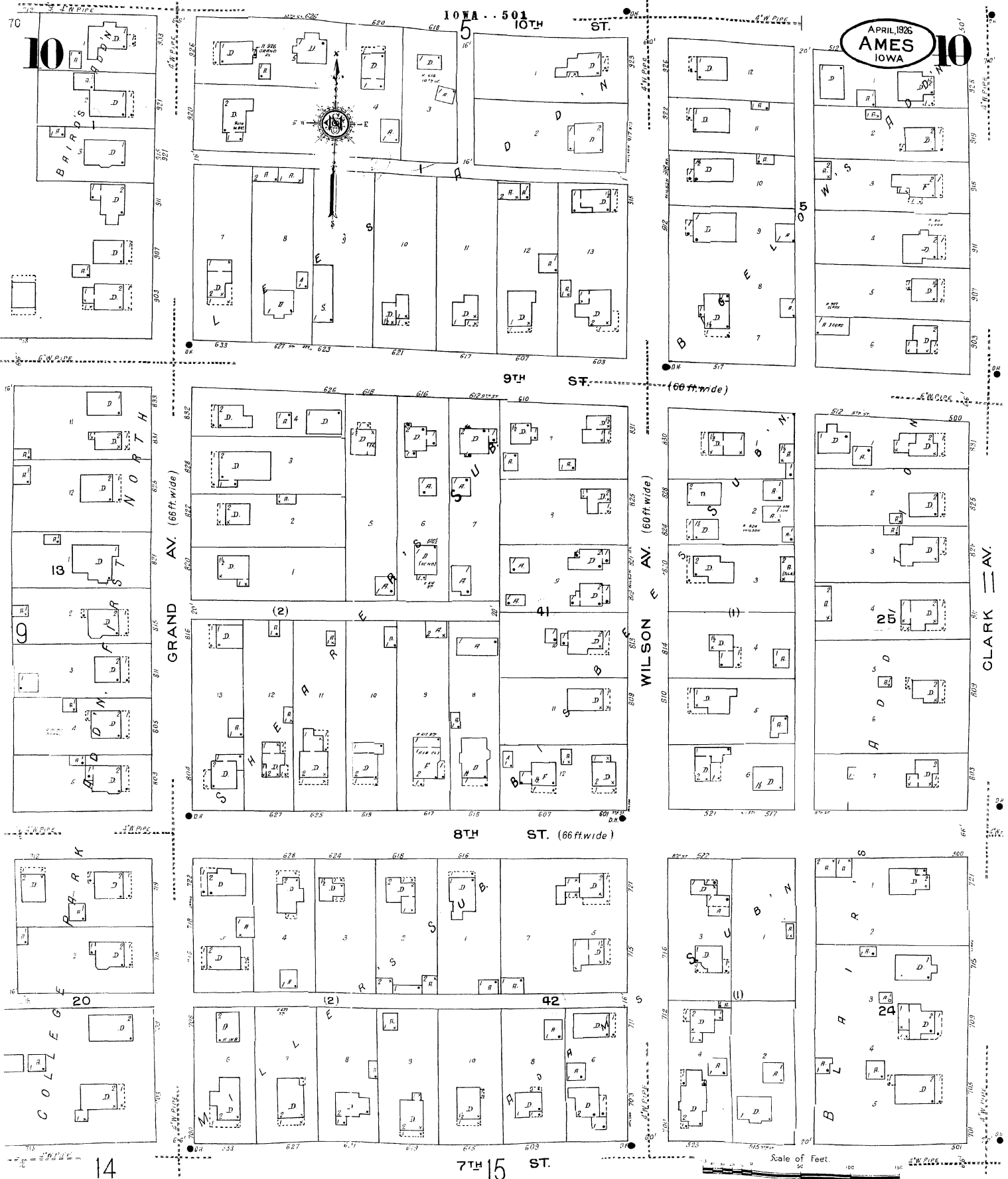
NORTHWESTERN AV.

ROOSEVELT AV.

HODGE AV.

Scale of Feet
0 50 100 150

Copyright 1926 by the Standard Map Co

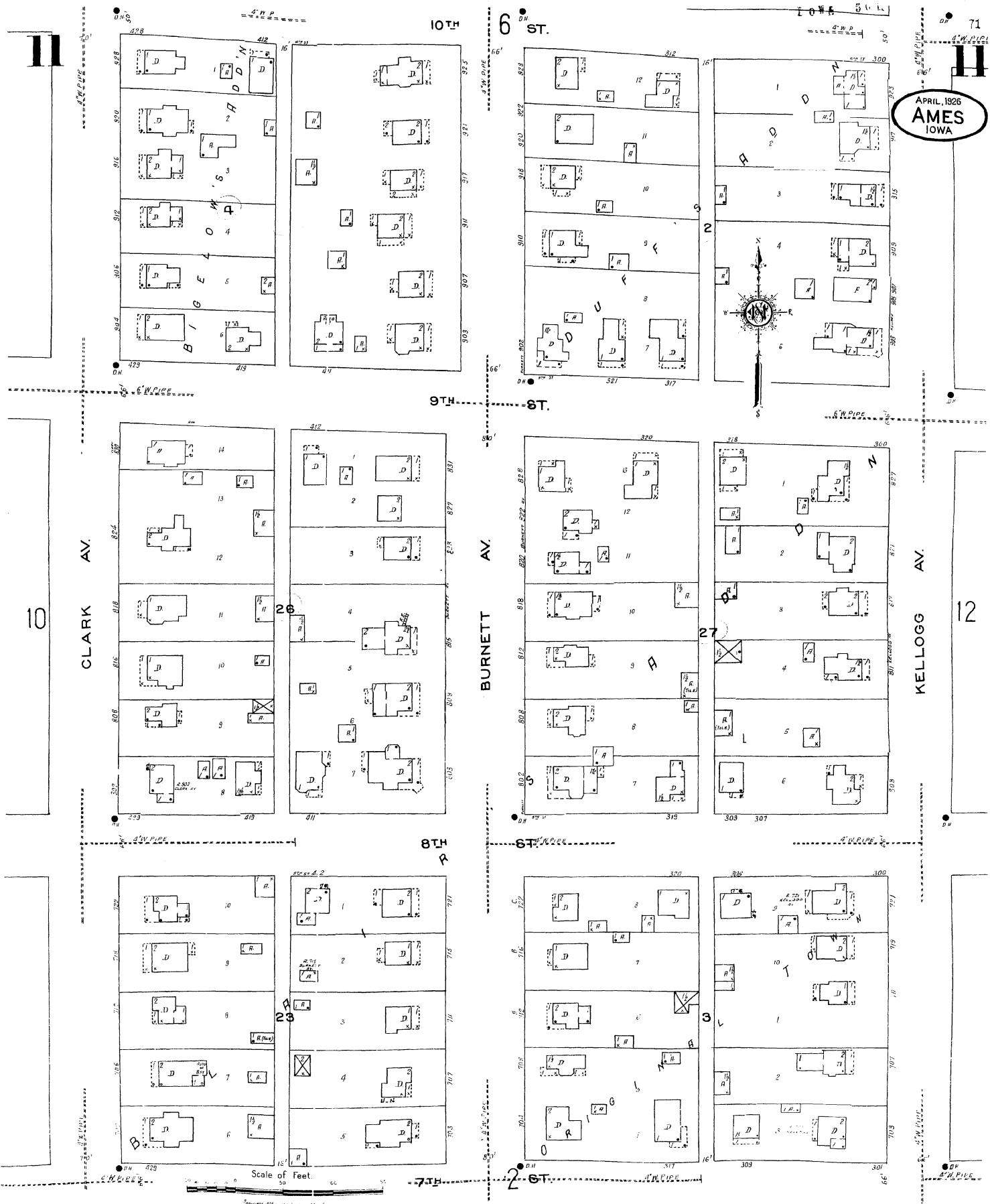


APRIL, 1926
AMES
IOWA

Scale of Feet.

Copyright 1926 by the Sanborn Map Co.

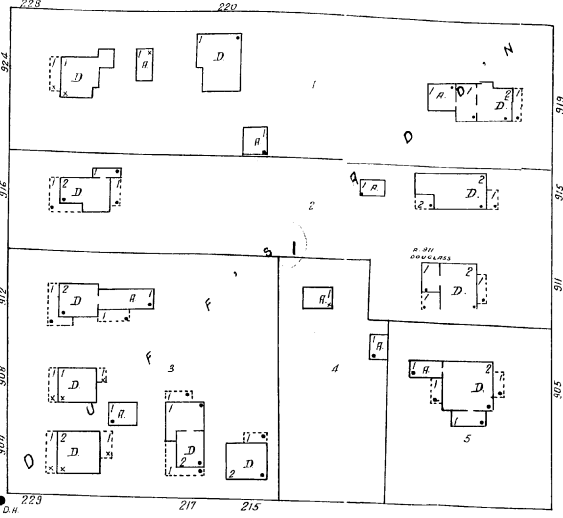
APRIL, 1926
AMES
IOWA



72 12

IOWA . . 501

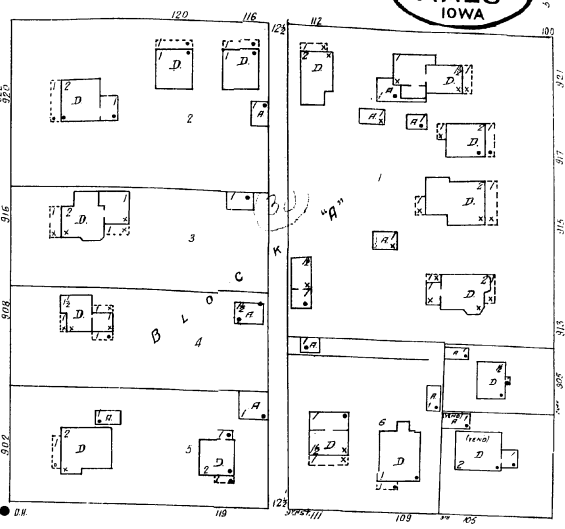
10TH



7 ST

APRIL 1886
AMES
IOWA

12

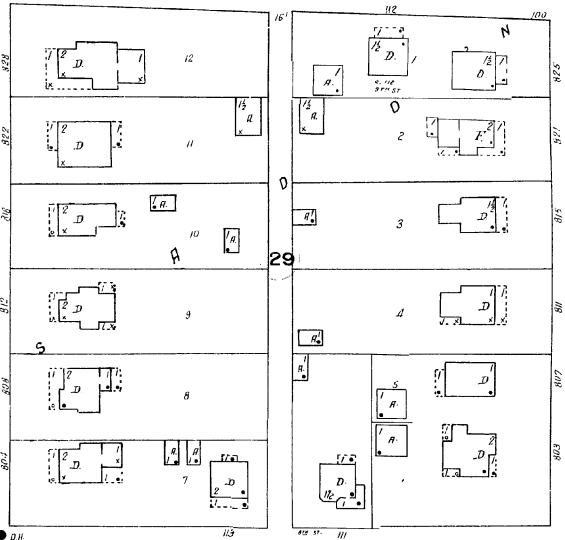
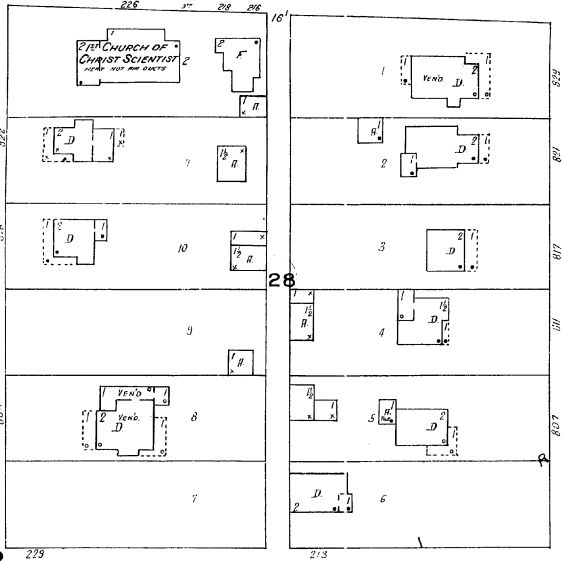


9TH - 8TH

KELLOGG AV.

DOUGLAS AV.

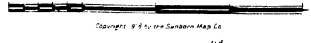
DUFF AV.



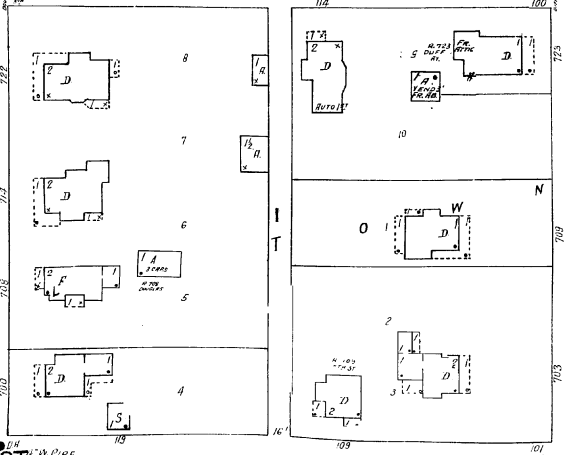
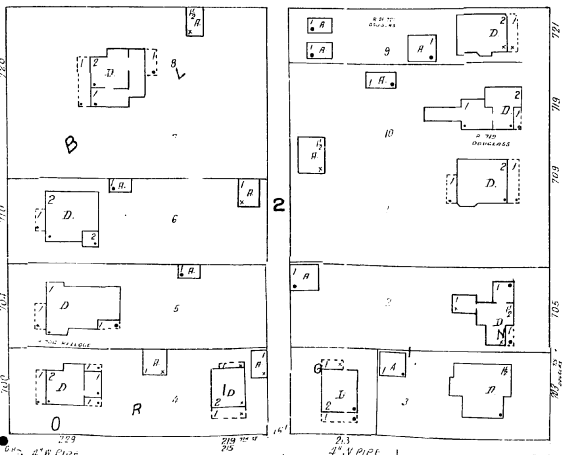
8TH

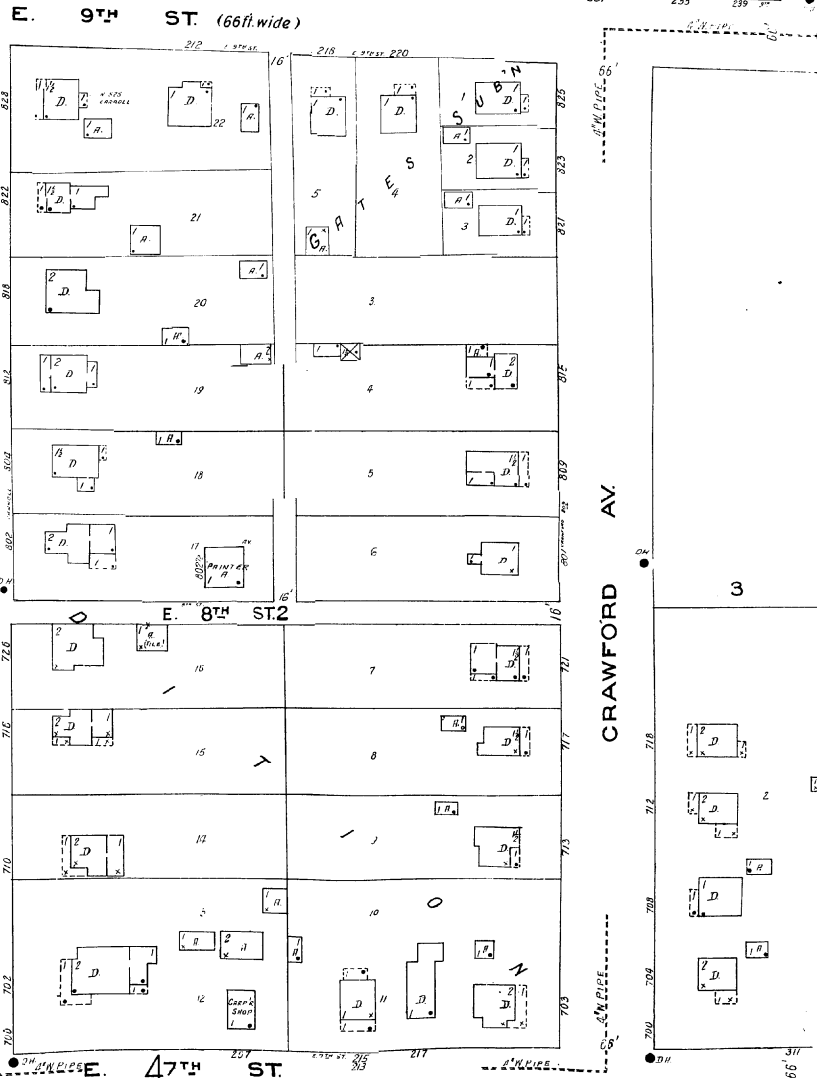
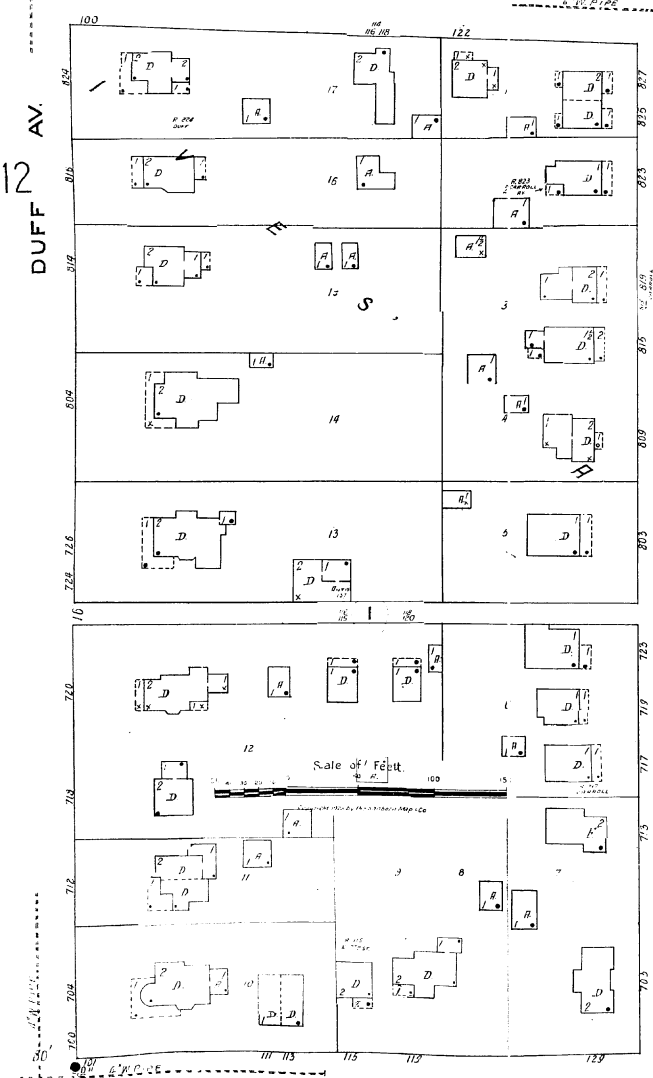
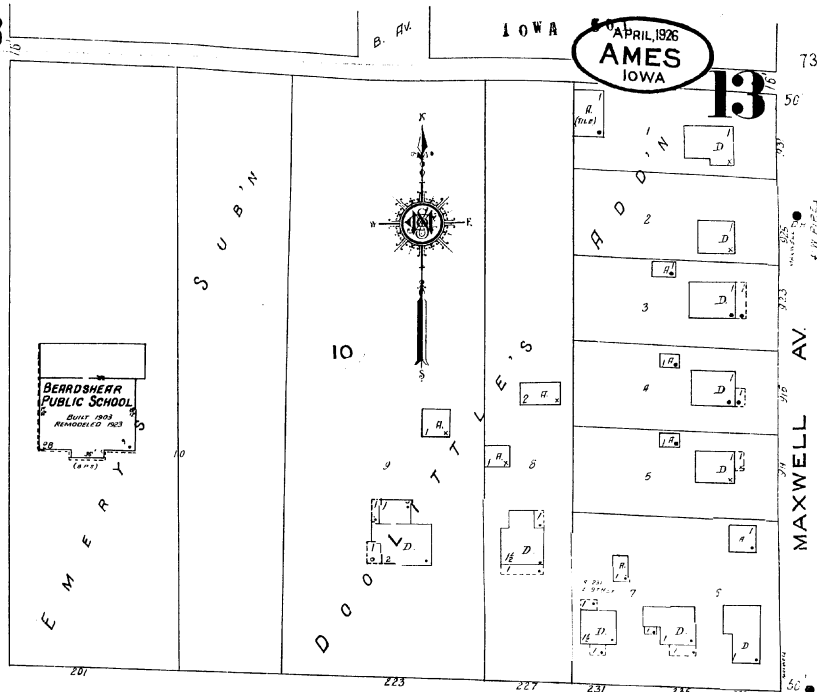
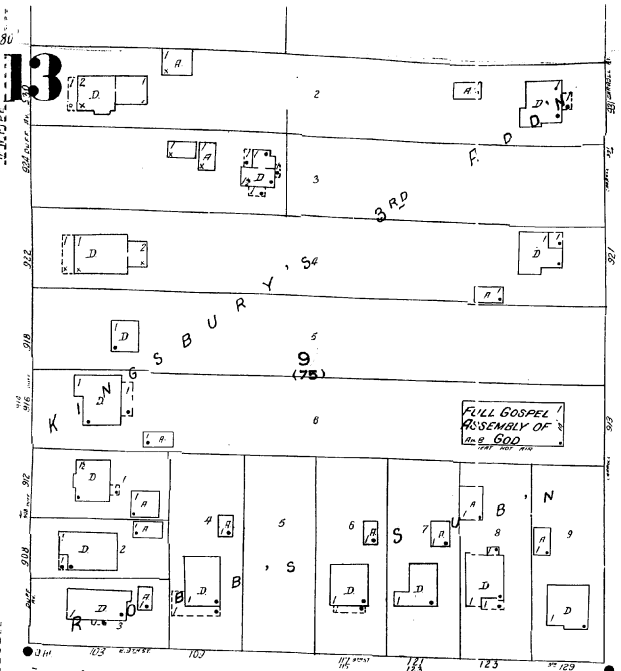
7TH

Scale of Feet.



Copyright 1886 by the Sanborn Map Co.





IOWA
APRIL, 1926
AMES
IOWA



BEARDSHEAR
PUBLIC SCHOOL

FULL GOSPEL
ASSEMBLY OF
GOD

PRINTING

E. 8TH ST.

E. 9TH ST. (66ft wide)

E. 4TH ST.

13

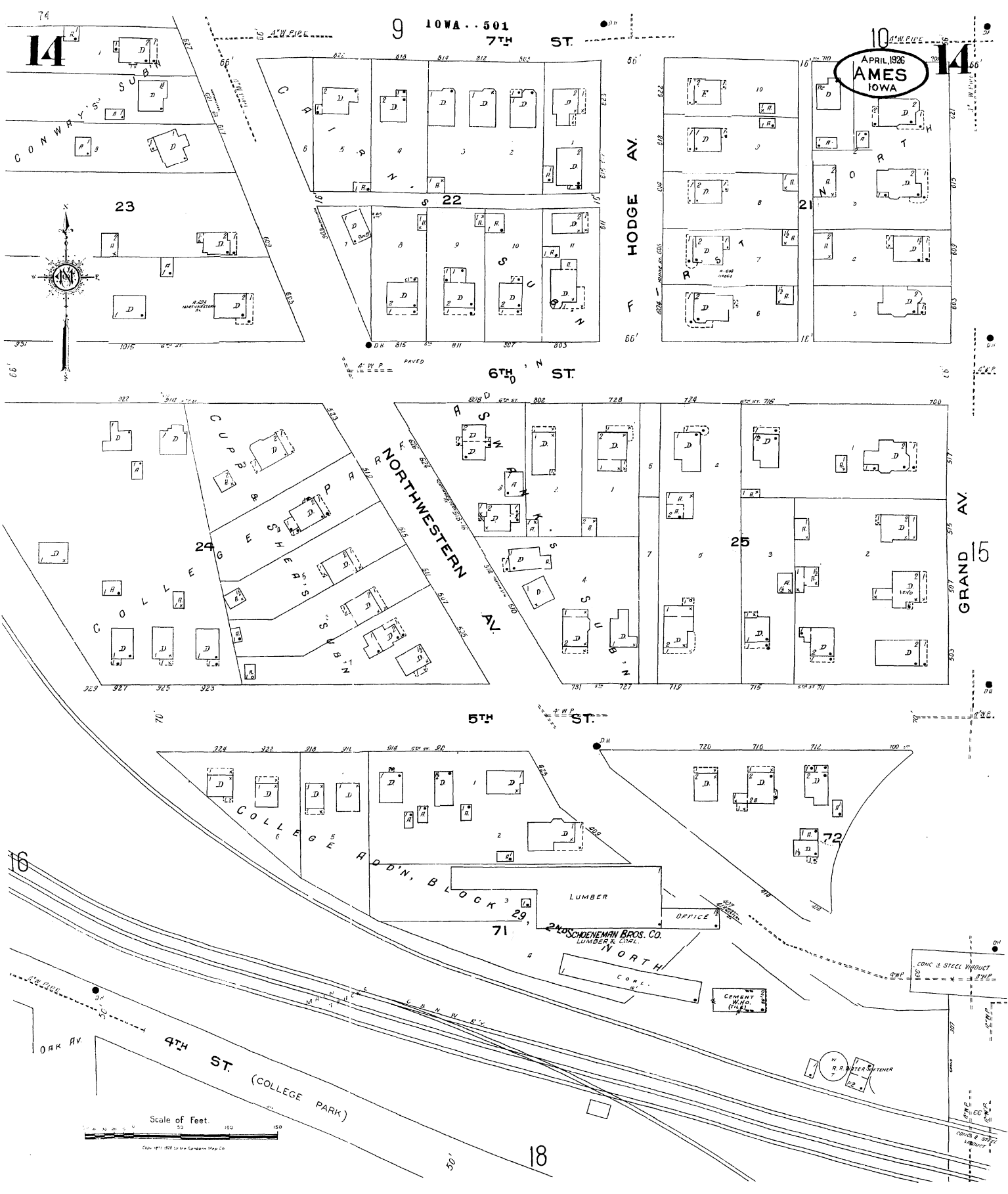
13

DUFF AV.

CARROLL

CRAWFORD AV.

MAXWELL AV.

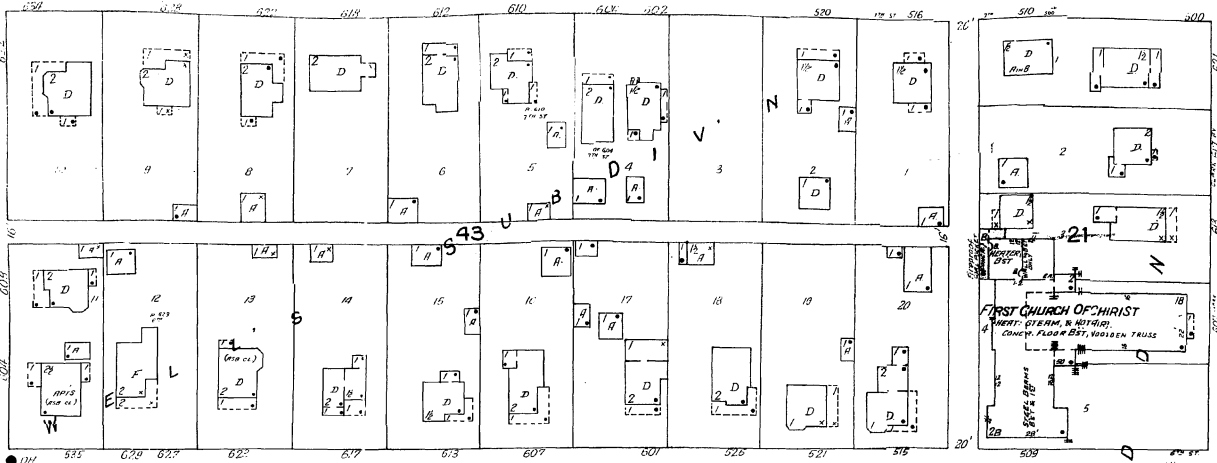


15

7TH 10 ST

15

APRIL, 1926
AMES
IOWA



6TH ST

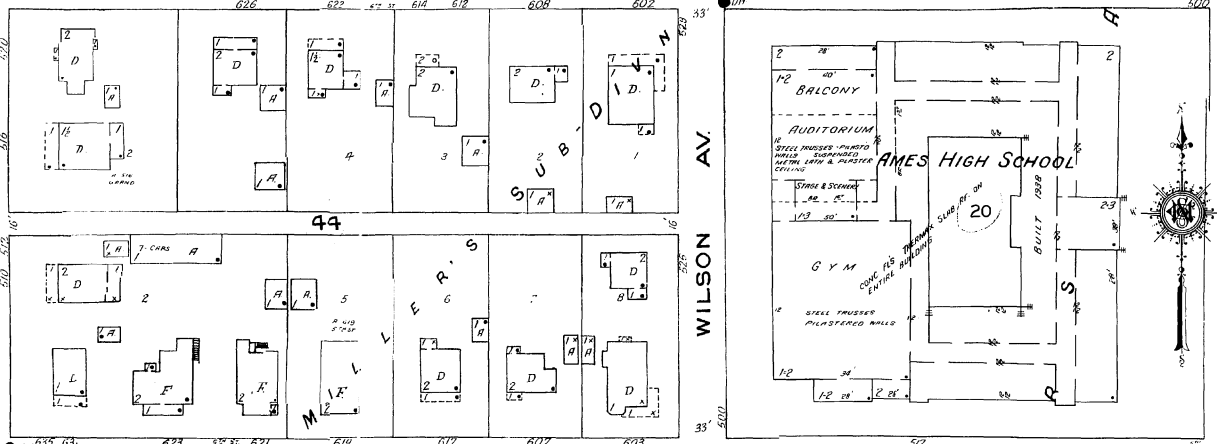
GRAND AV

WILSON AV

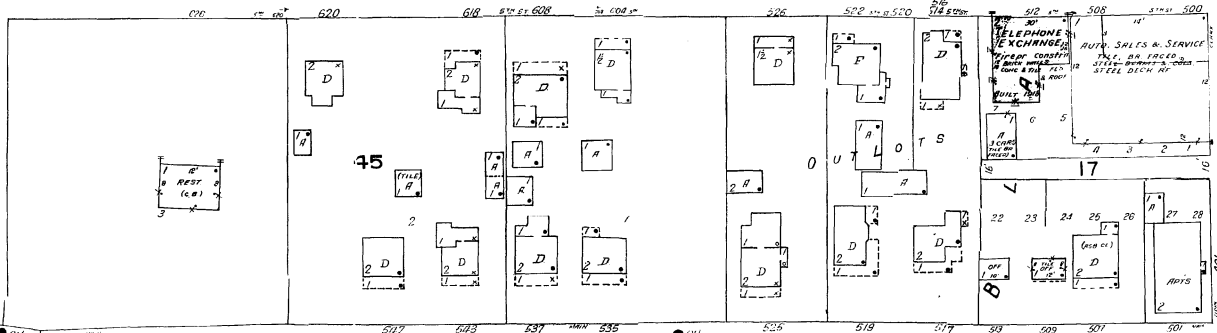
CLARK AV

14

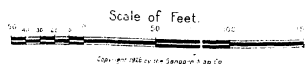
2



5TH ST

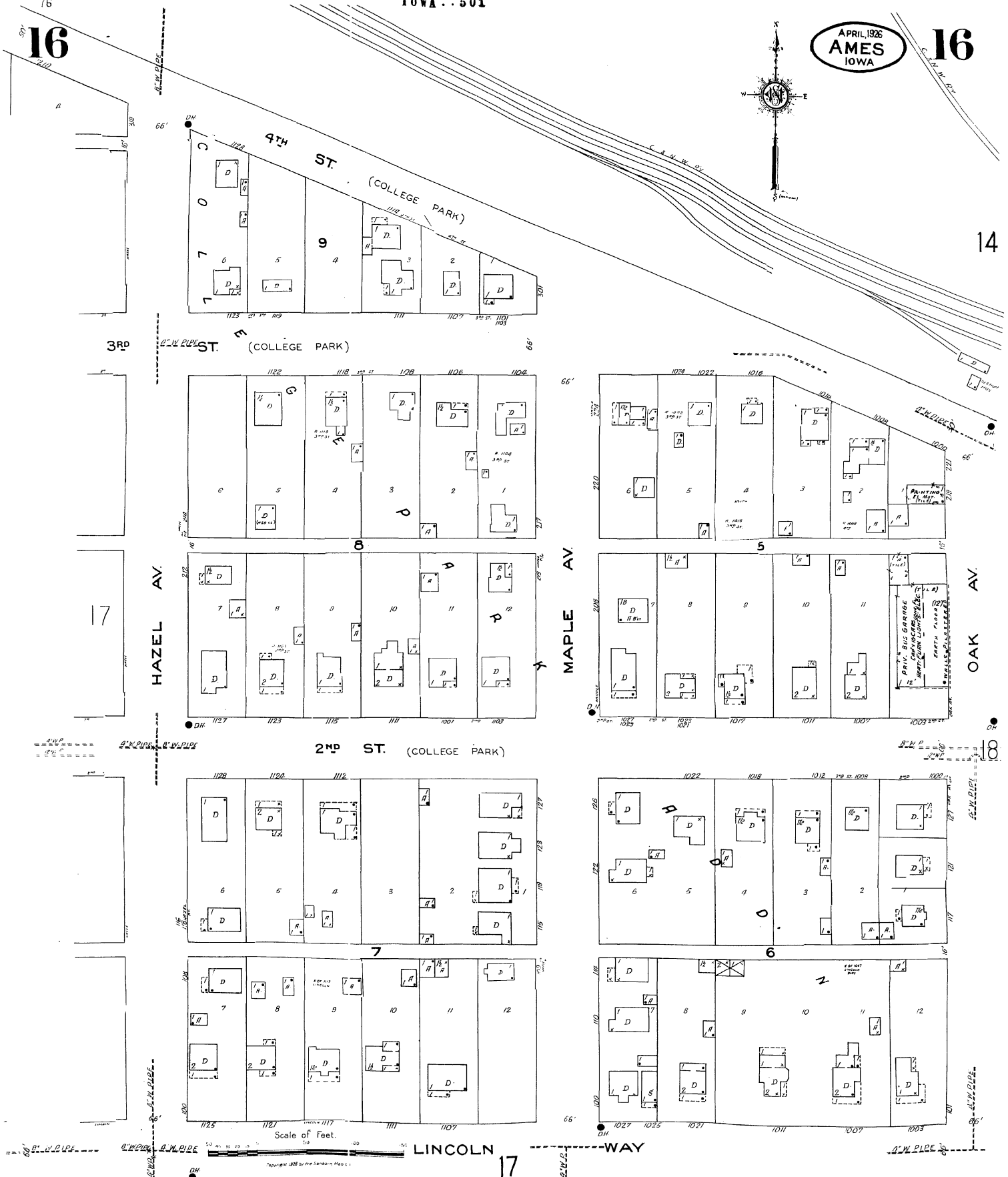



MAIN



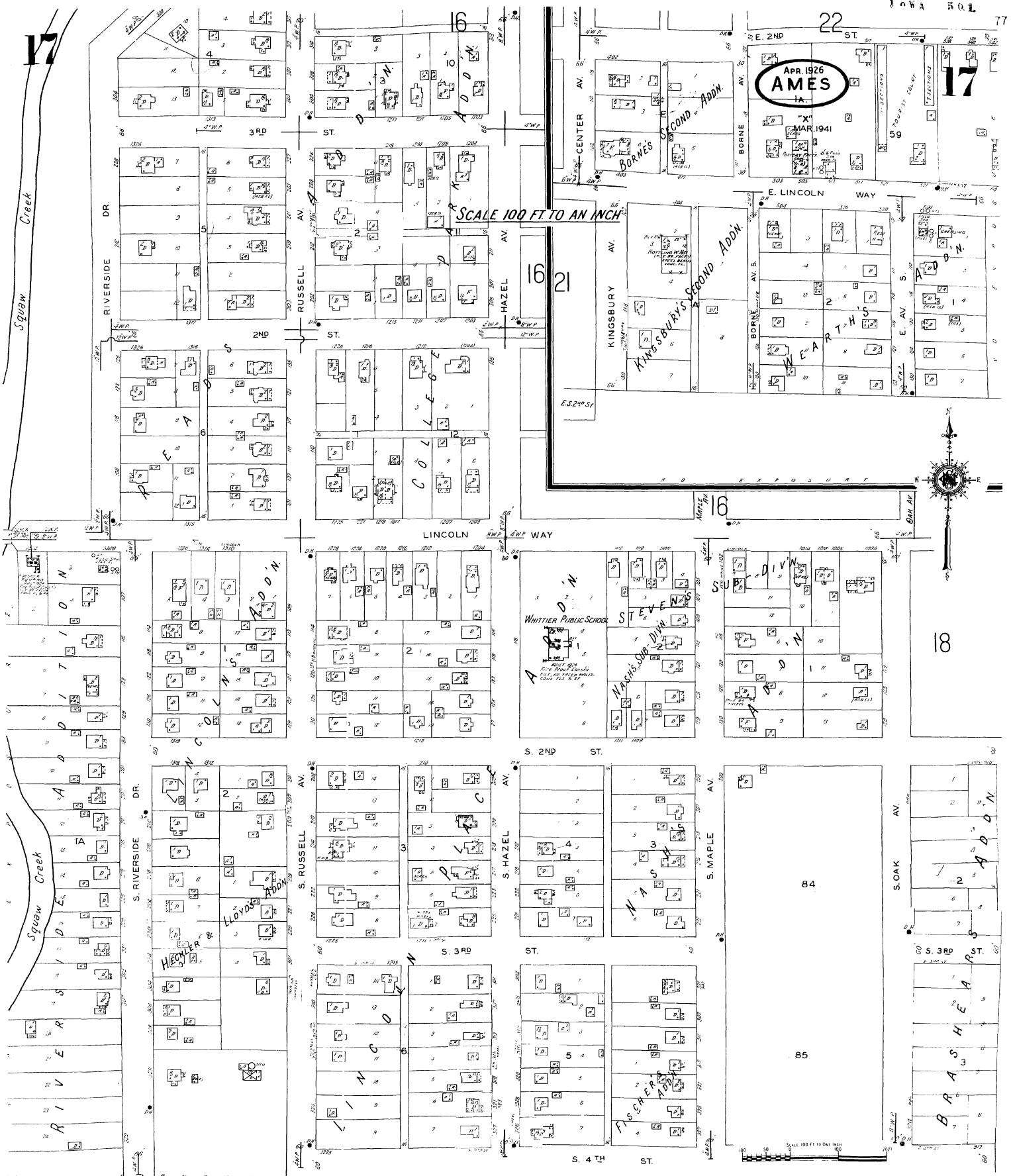
C. & N. W. RY DEPOT

EXPRESS




Scale of Feet.

LINCOLN



SCALE 100 FT. TO AN INCH



APR. 1926
AMES
IA

17

18

84

85

17

Squaw Creek

RIVERSIDE DR.

RUSSELL AV.

HAZEL AV.

KINGSBURY AV.

BORNE AV.

LINCOLN WAY

WHITTIER PUBLIC SCHOOL

ST EYEN'S

NASH'S SUB-DIV

TISCHE'S ADDN

S. RIVERSIDE DR.

S. RUSSELL AV.

S. HAZEL AV.

S. MAPLE AV.

S. SOAK AV.

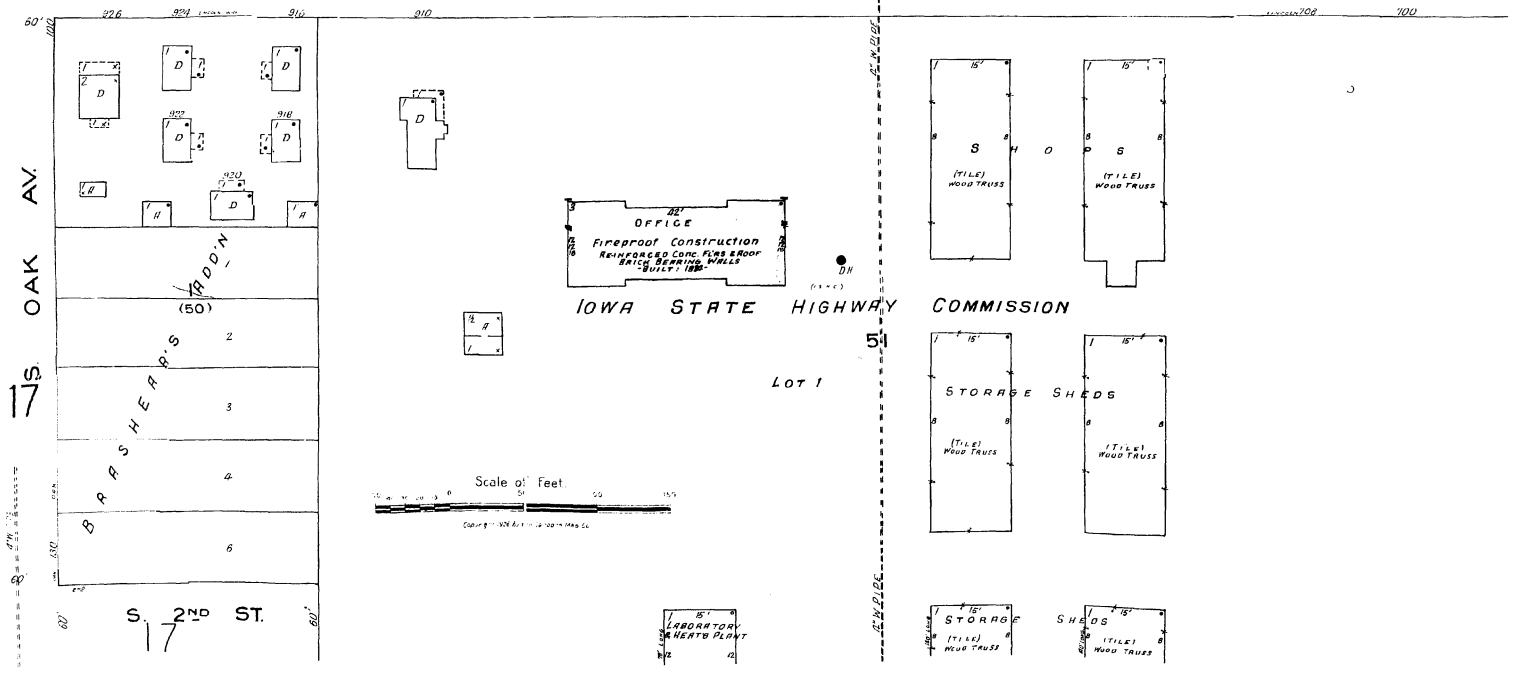
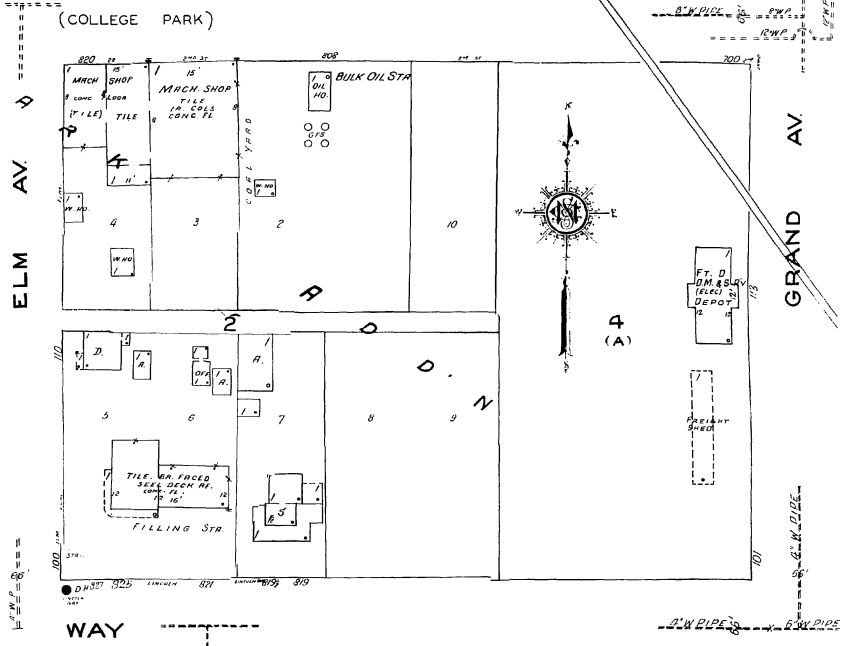
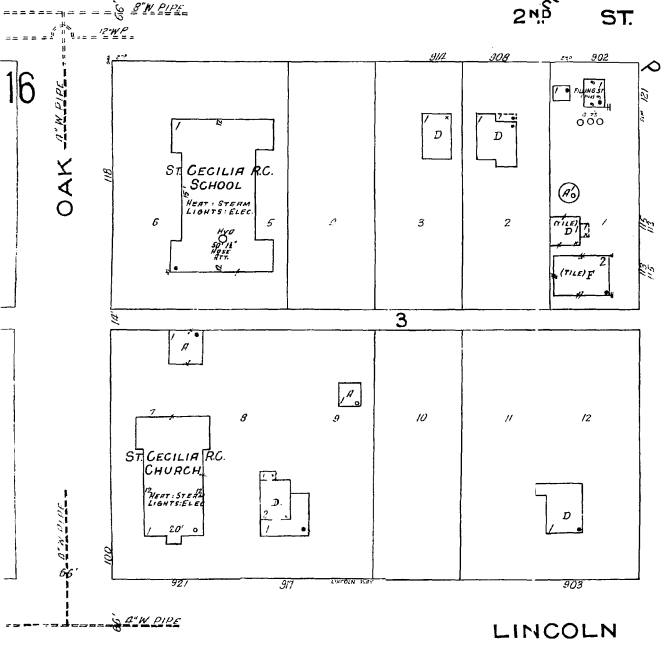
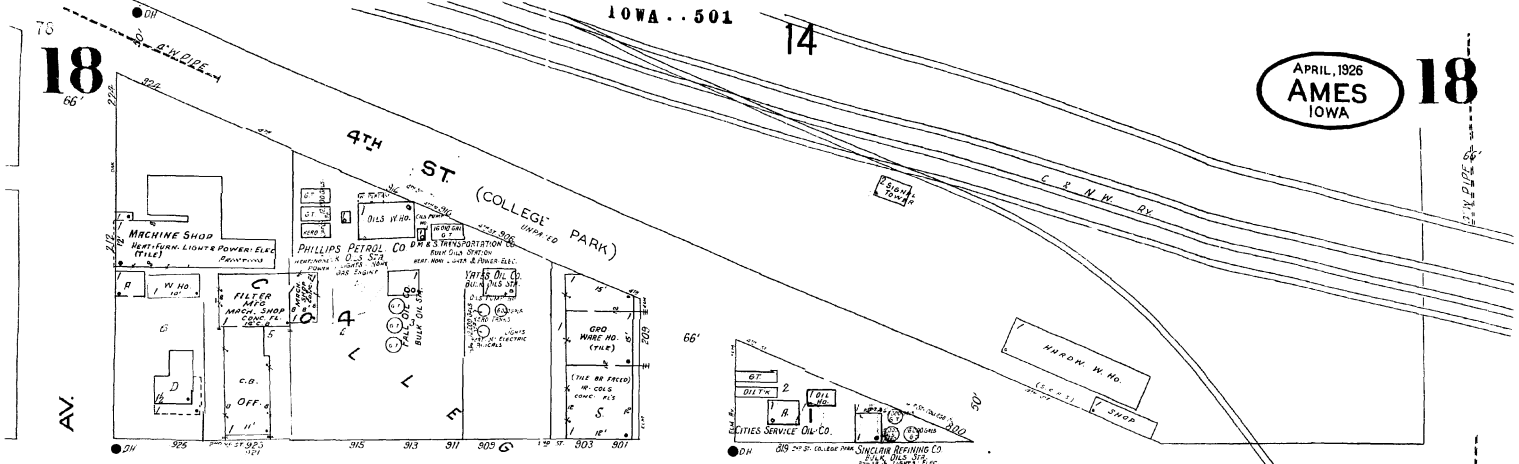
S. 3RD ST.

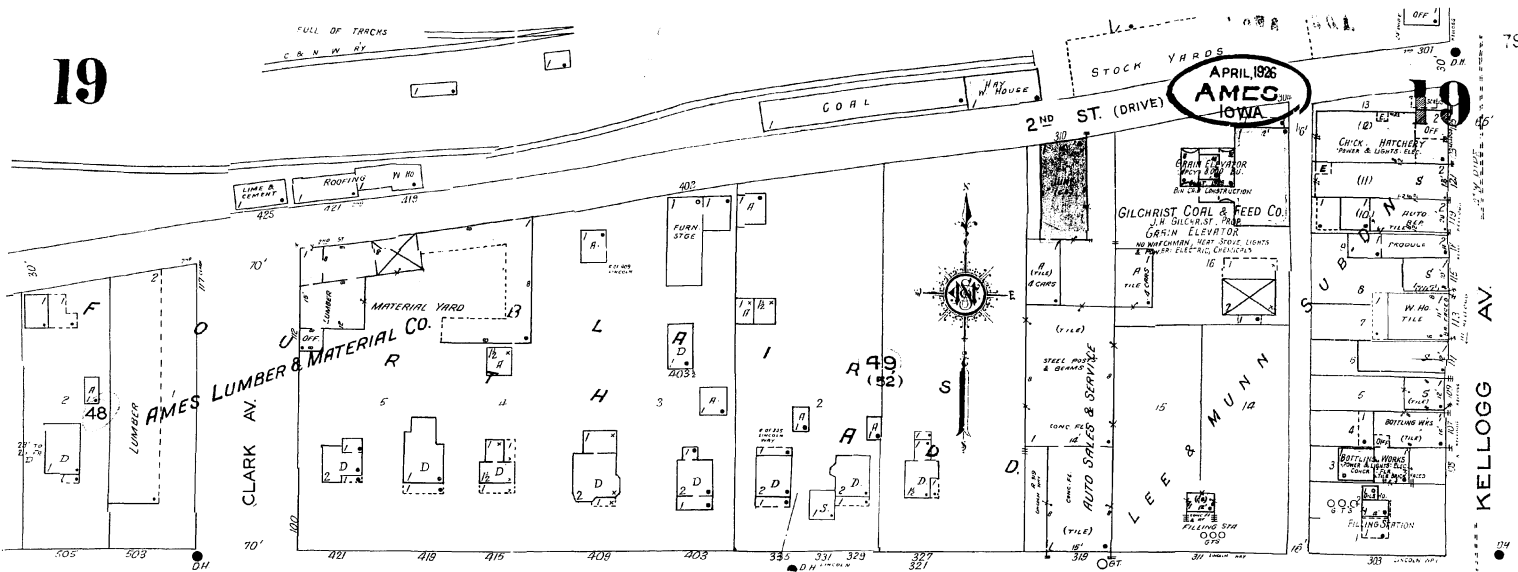
S. 3RD ST.

S. 4TH ST.

S. 3RD ST.

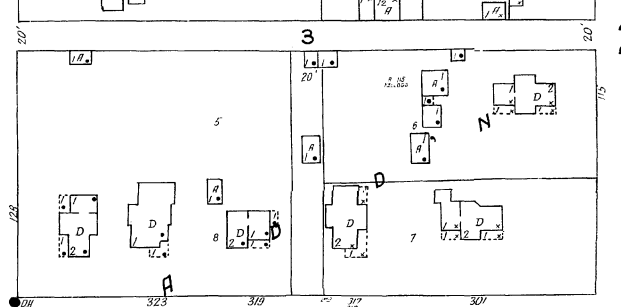
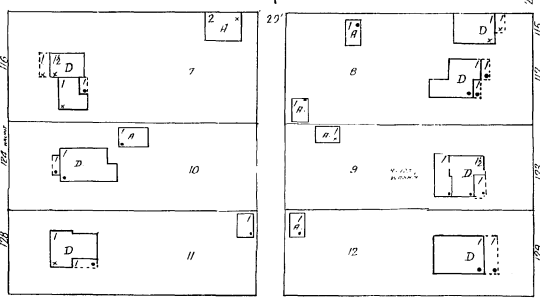
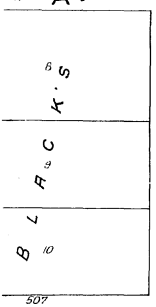
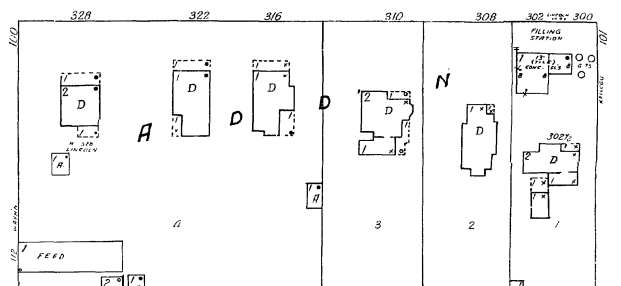
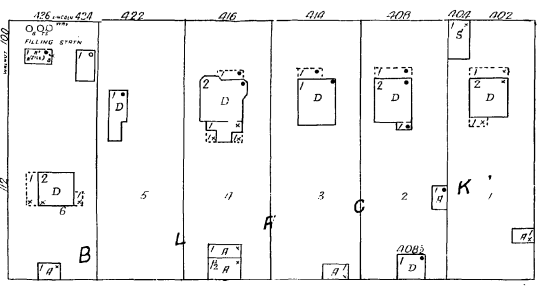
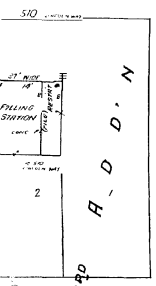
SCALE 100 FT. TO AN INCH





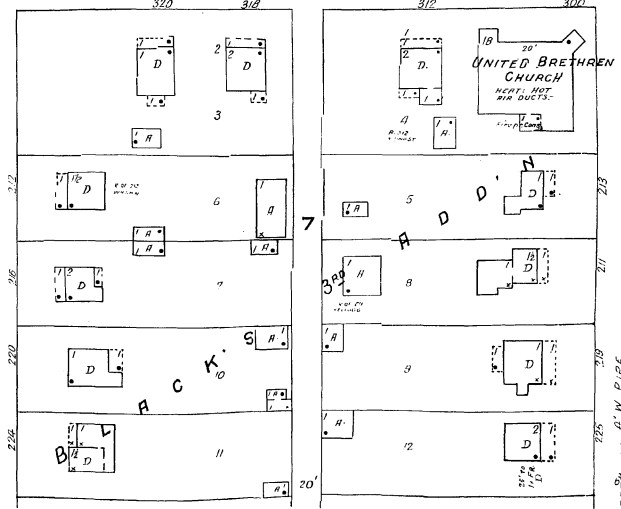
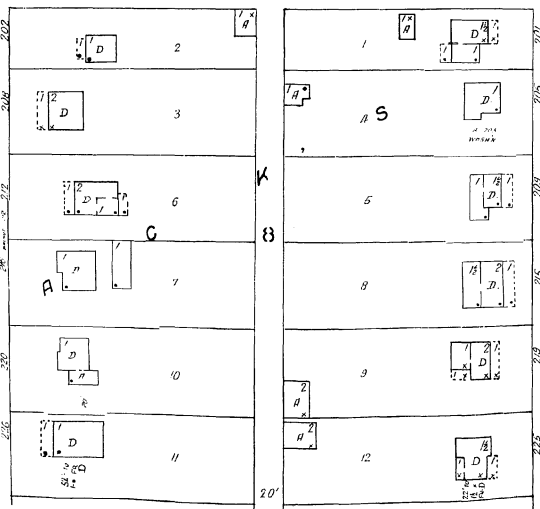
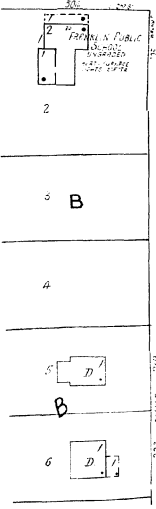
APRIL 1926
AMES
IOWA

LINCOLN WAY



Scale of Feet.

S. 2ND

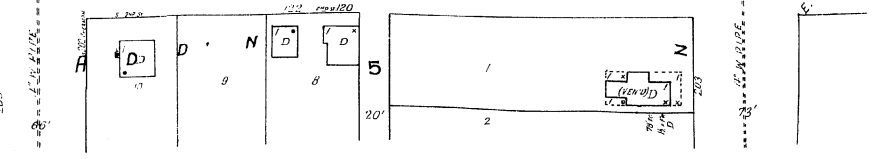
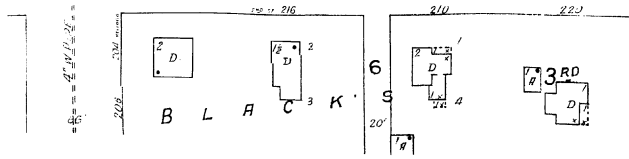
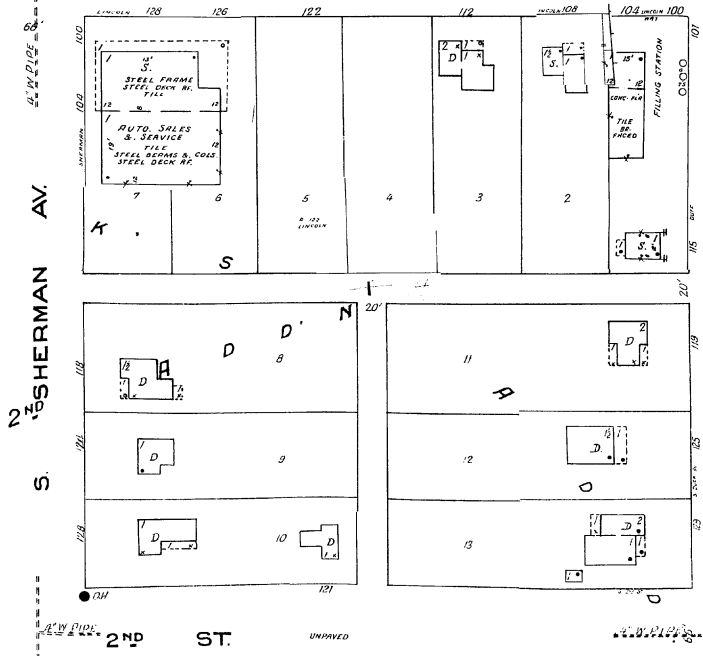
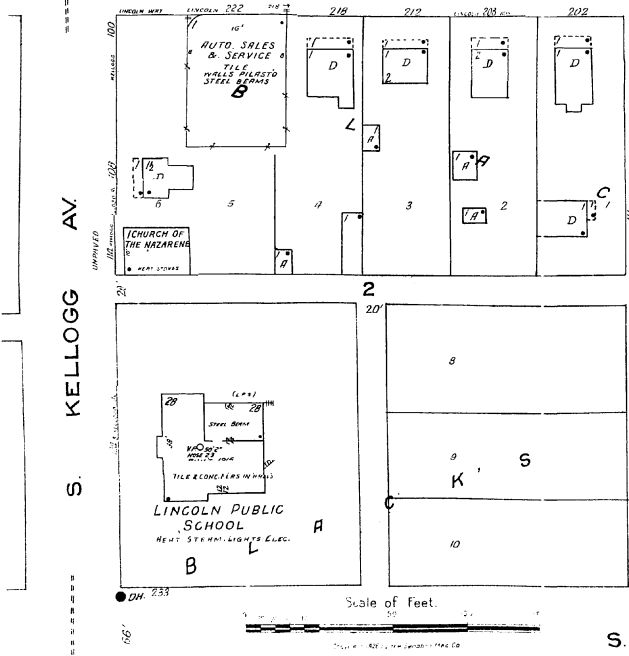
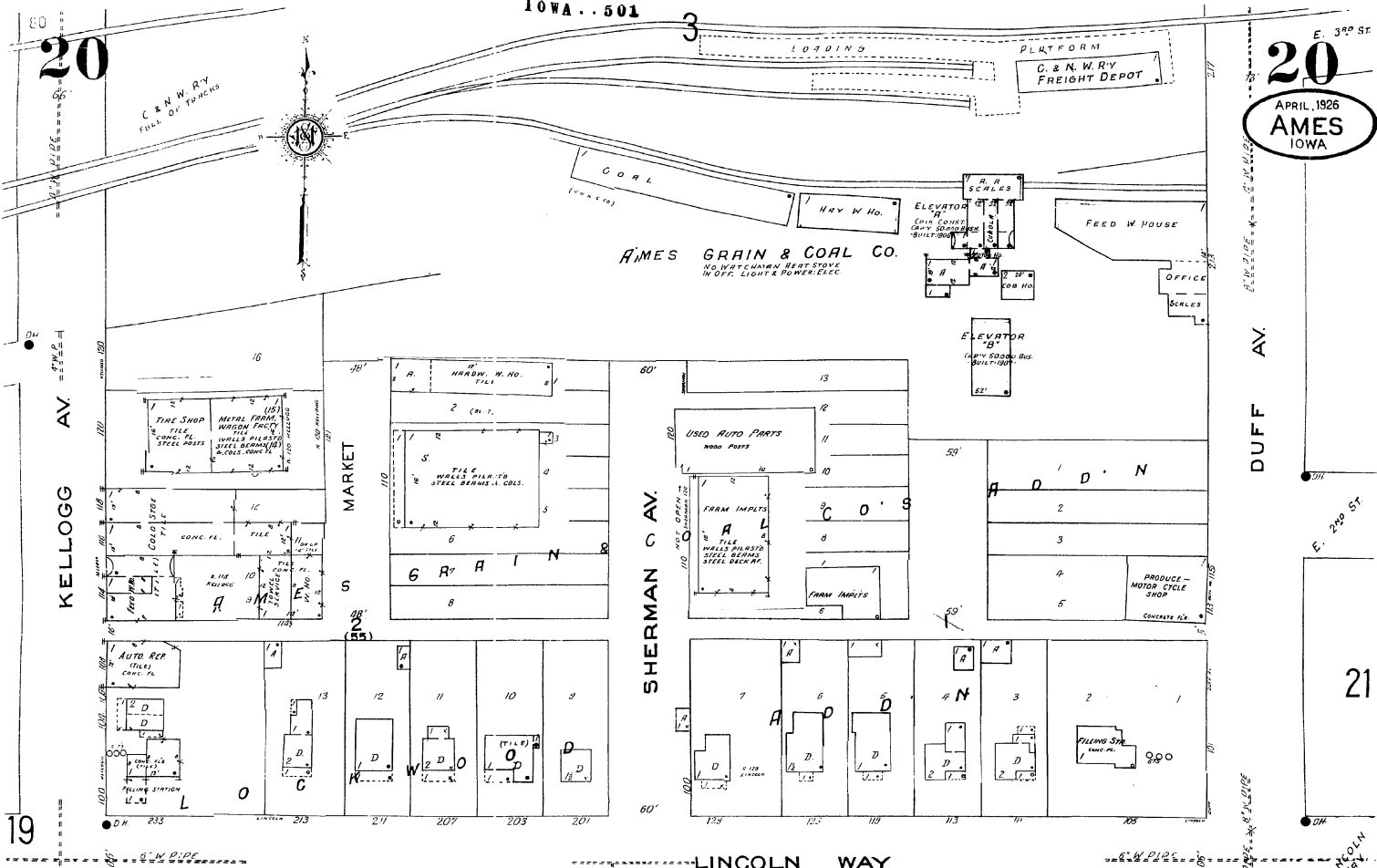


IOWA . . 501

20

20

APRIL, 1926
AMES
IOWA



21


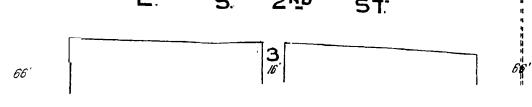
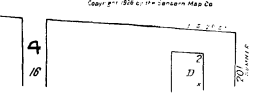
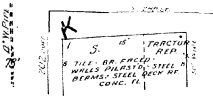
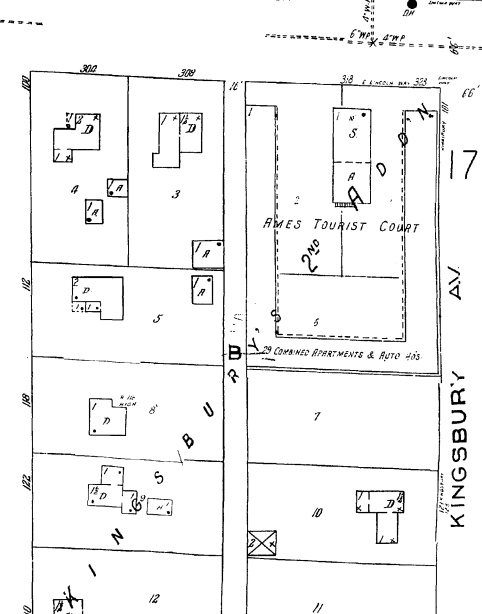
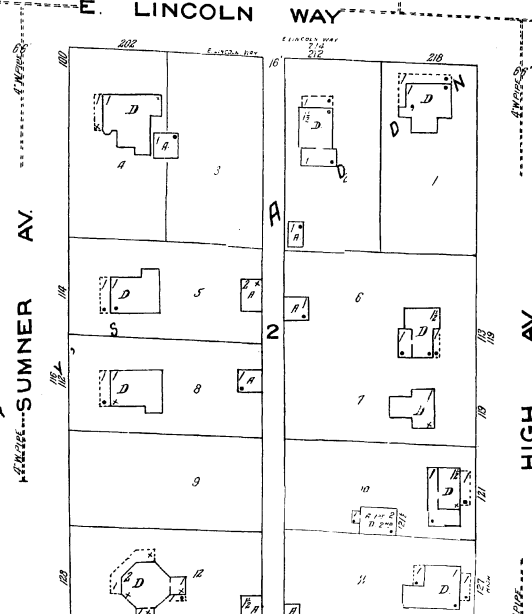
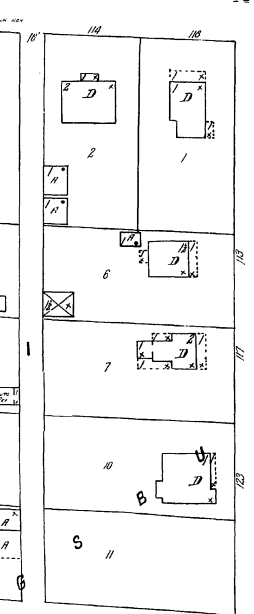
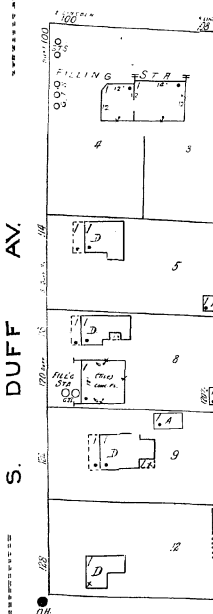
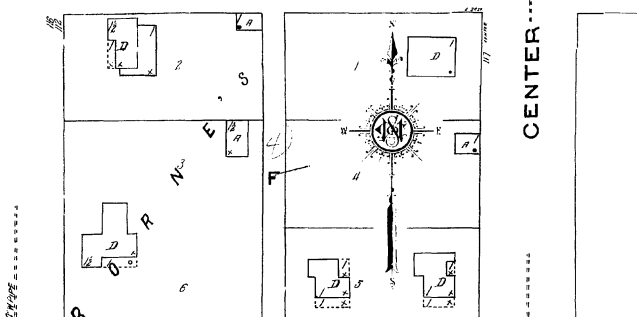
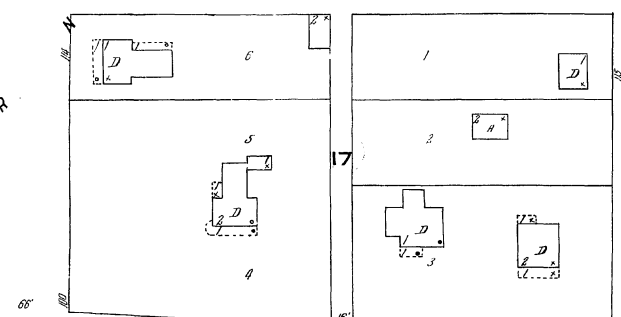
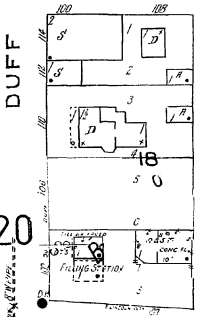
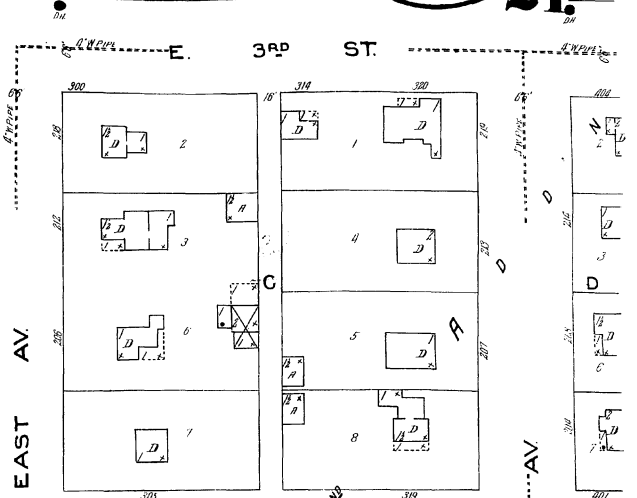
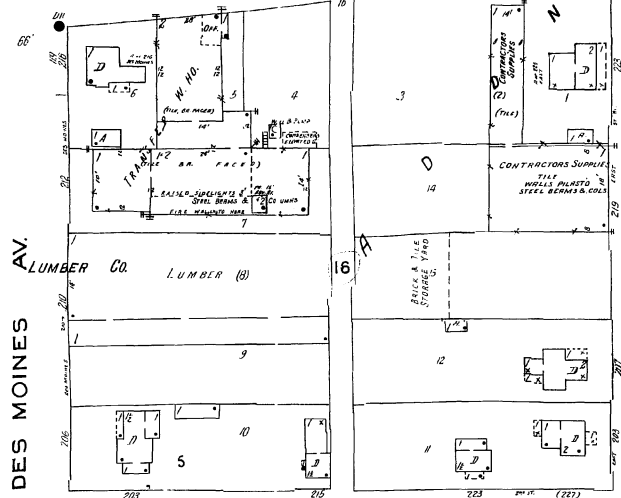
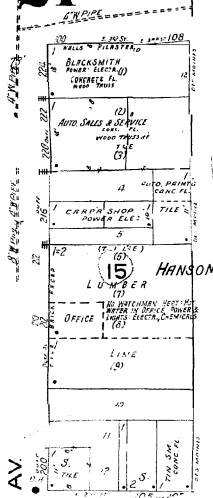
C. & N. W. RY.

E. 3RD ST. (E. 4TH ST) 4

10th 501

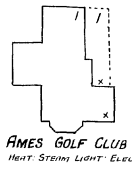
APRIL 1926
AMES
IOWA

21

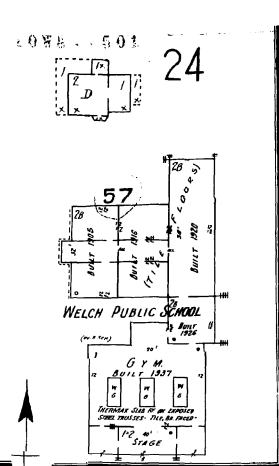


Scale of Feet.

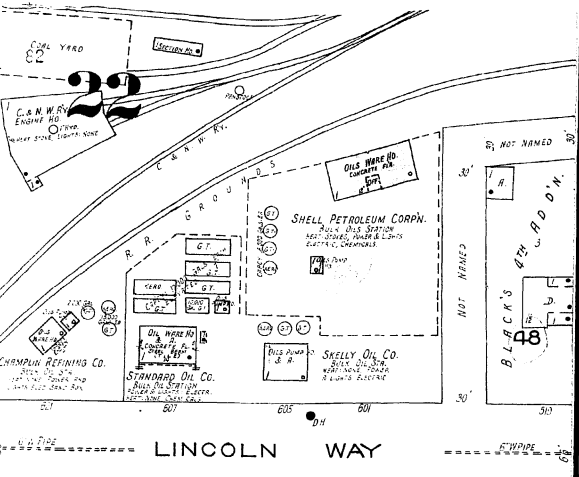
Copyright 1926 Lincoln Map Co.



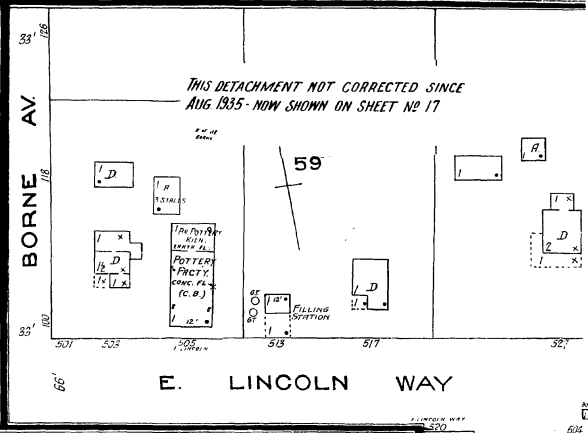
Located 2 Miles S.W. of City Hall
OUTSIDE OF CORPORATE LIMITS



S. HYLAND AV. 114' 205'

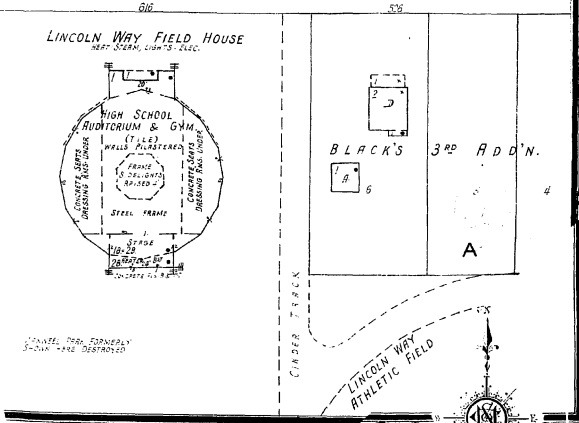


LINCOLN WAY

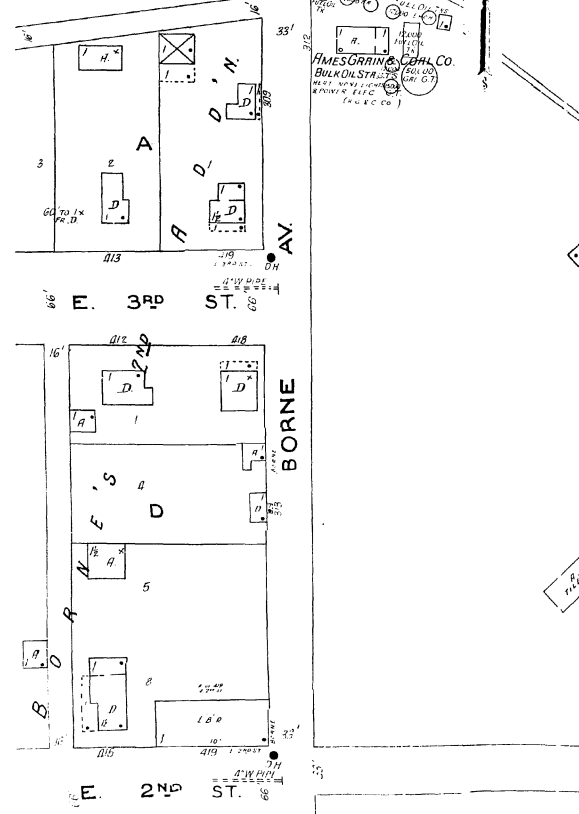


BORNE AV 33' 128'

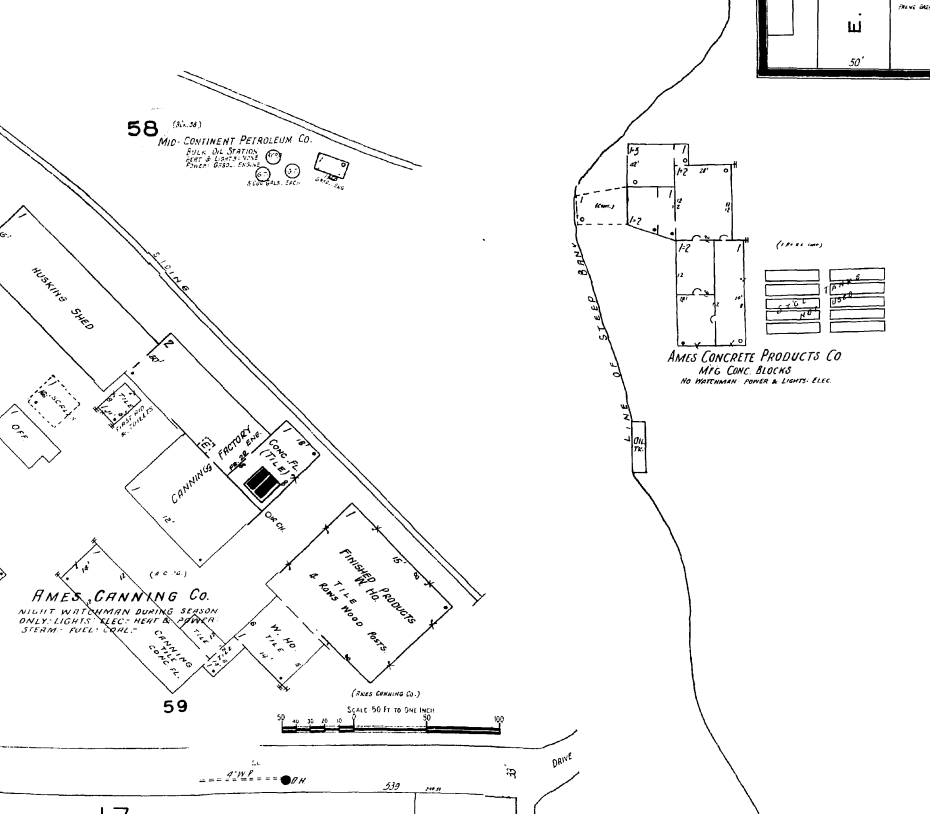
E. LINCOLN WAY



E. 3RD ST. 66'



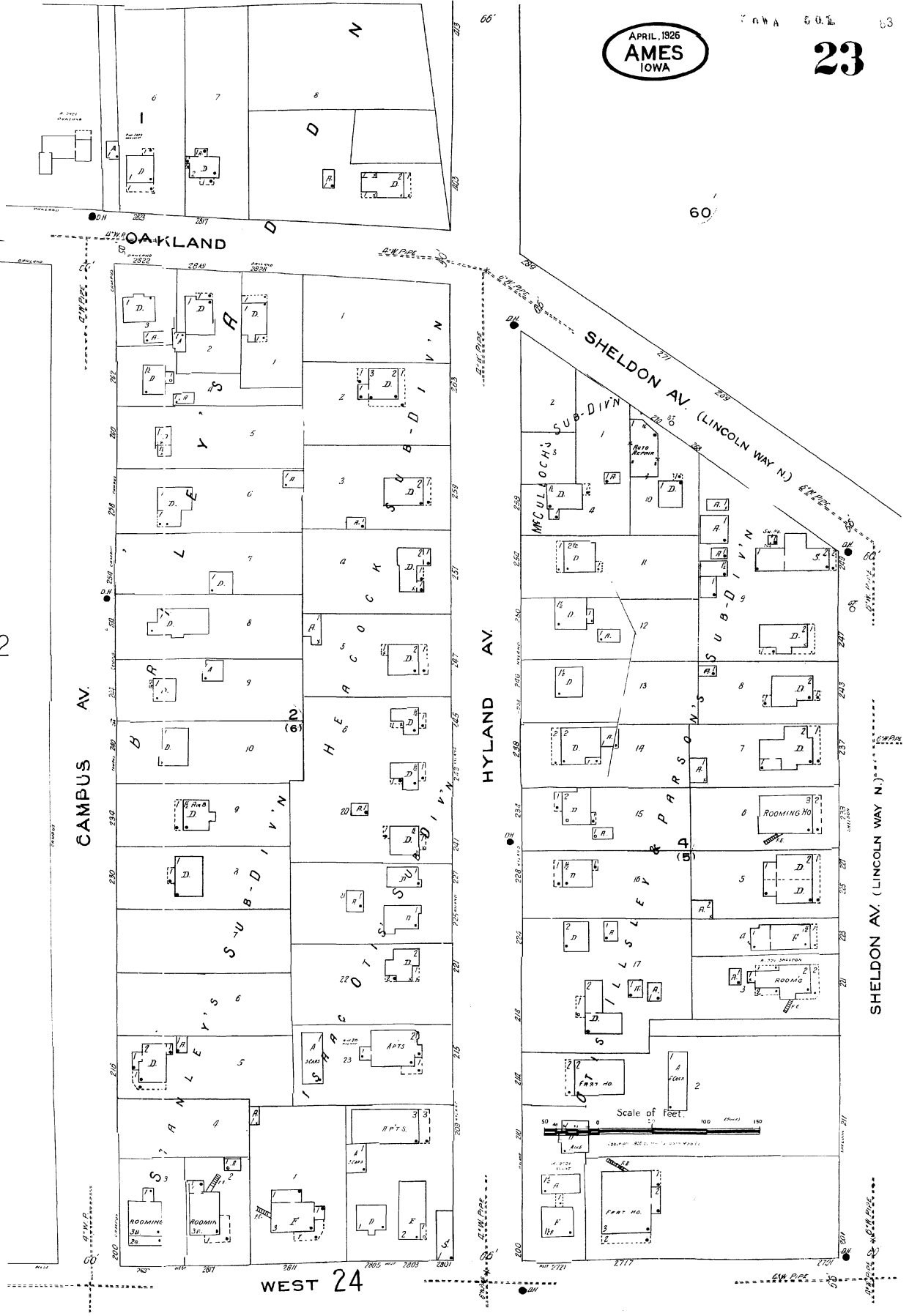
E. 2ND ST. 66'



17



32



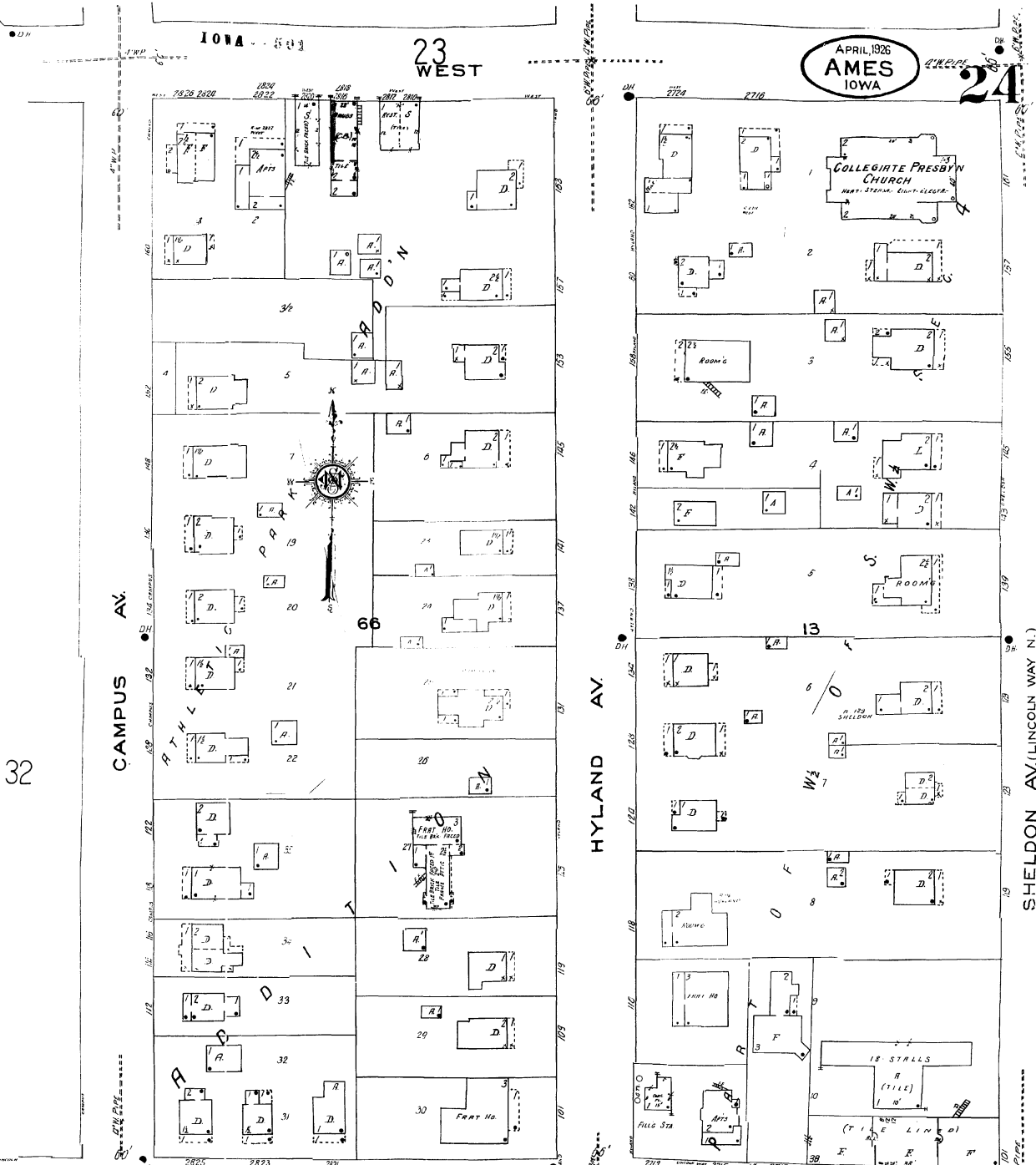
24

IOWA

23 WEST

APRIL, 1926
AMES
IOWA

24



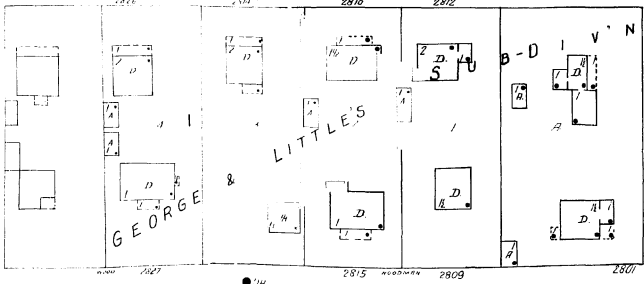
32

CAMPUS AV.

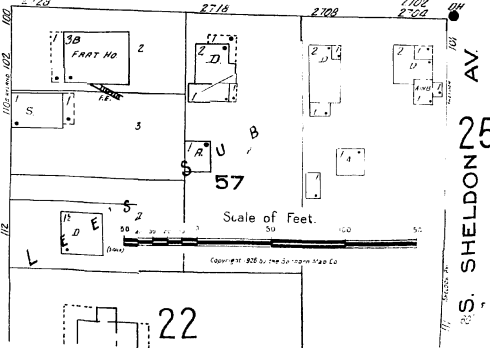
HYLAND AV.

S. SHELDON AV. (LINCOLN WAY N.)

LINCOLN WAY (BOONE)



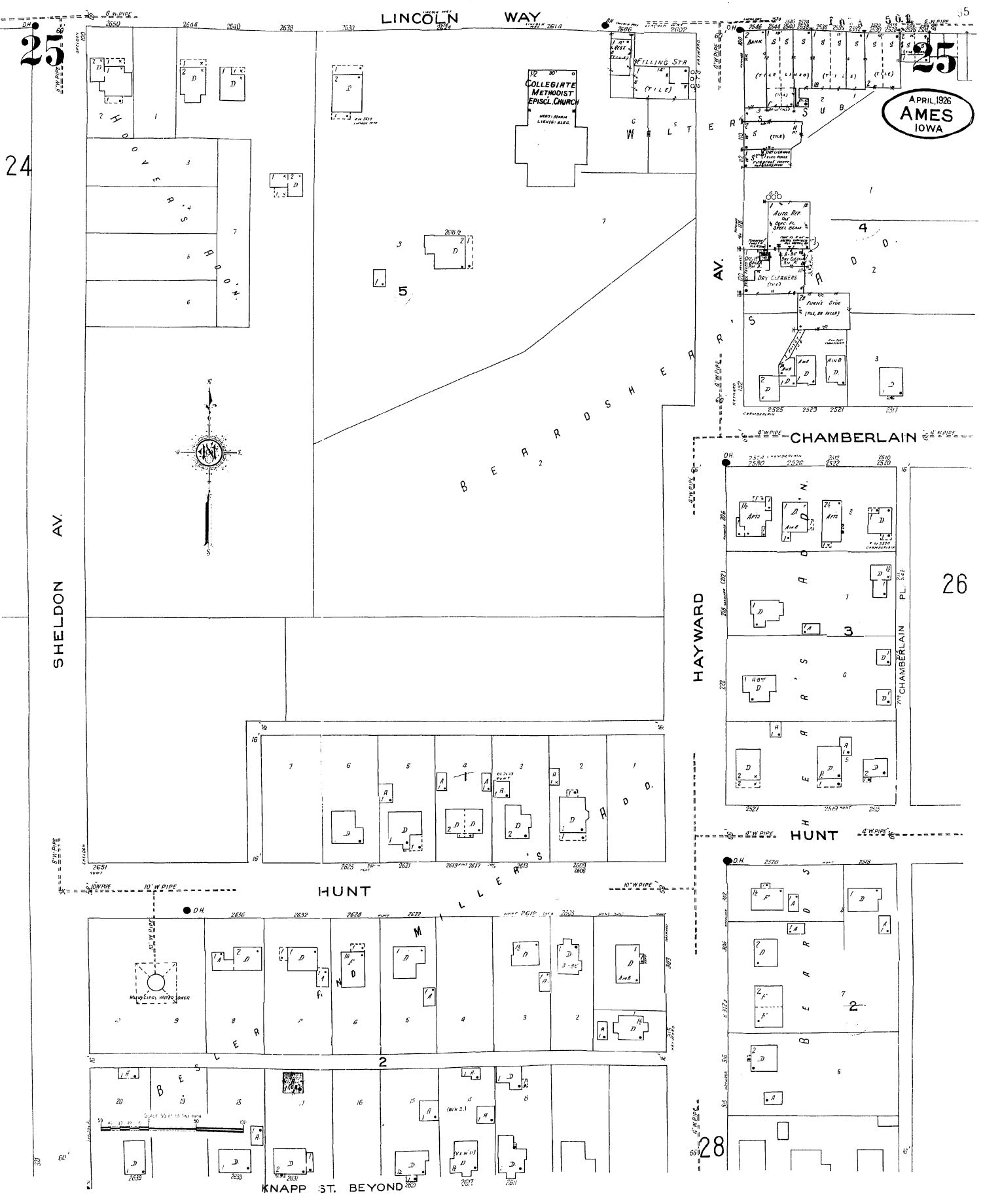
WOOD (WOODMAN)



S. SHELDON AV.

Scale of Feet.

22



25

24

25

APRIL, 1926
AMES
IOWA

26

28

SHELDON AV.

LINCOLN WAY

AV.

CHAMBERLAIN

HAYWARD

HUNT

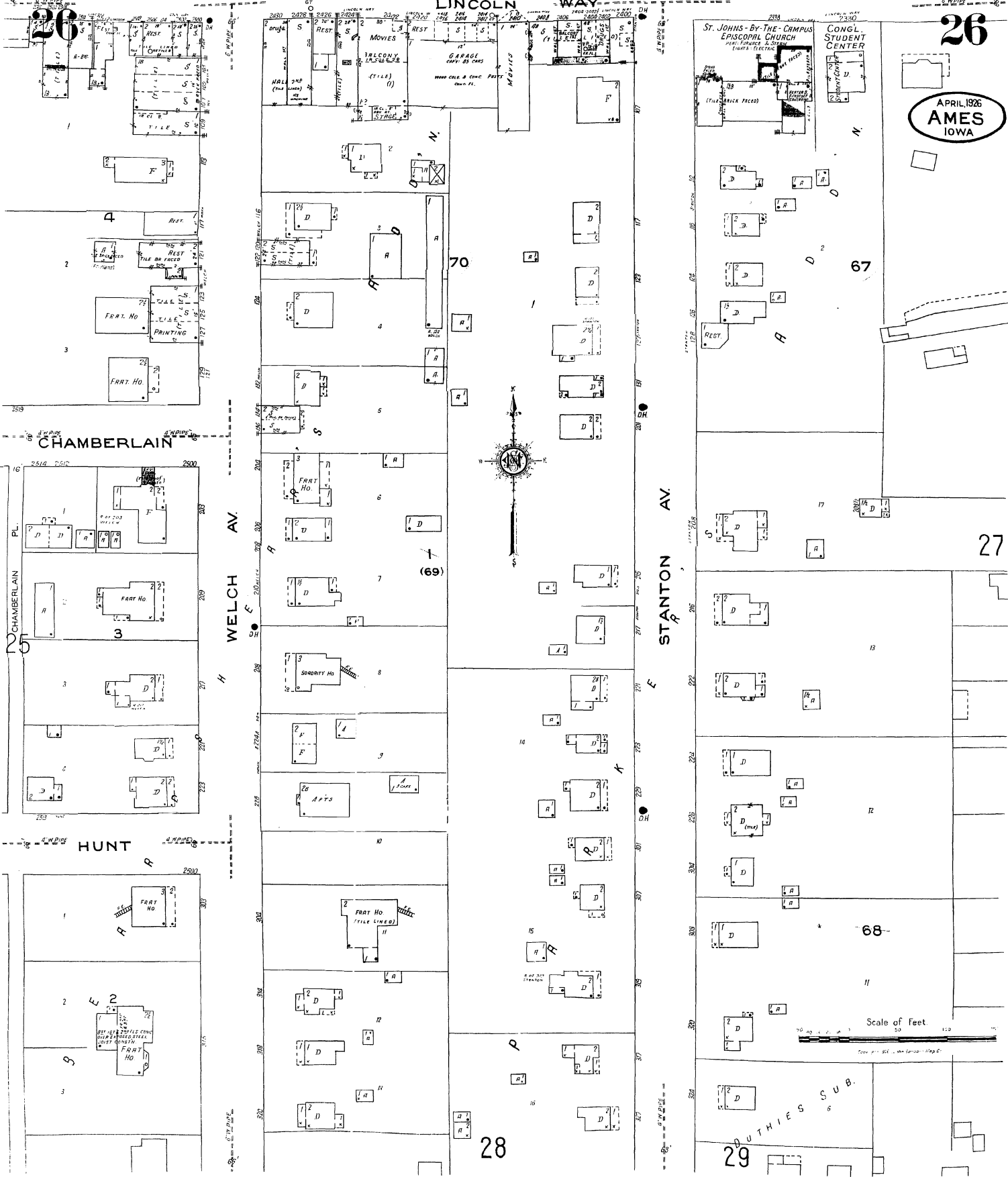
HUNT

L L E R

KNAPP ST. BEYOND

LINCOLN WAY

APRIL, 1926
AMES
IOWA



ST. JOHN'S - BY THE CAMPUS
EPISCOPAL CHURCH
Rev. EDWARDS & STILES
Lutheran Rectory

CONG. STUDENT CENTER

CHAMBERLAIN

WELCH AV.

STANTON AV.

HUNT

DUTHIES SUB.

Scale of Feet
0 50 100

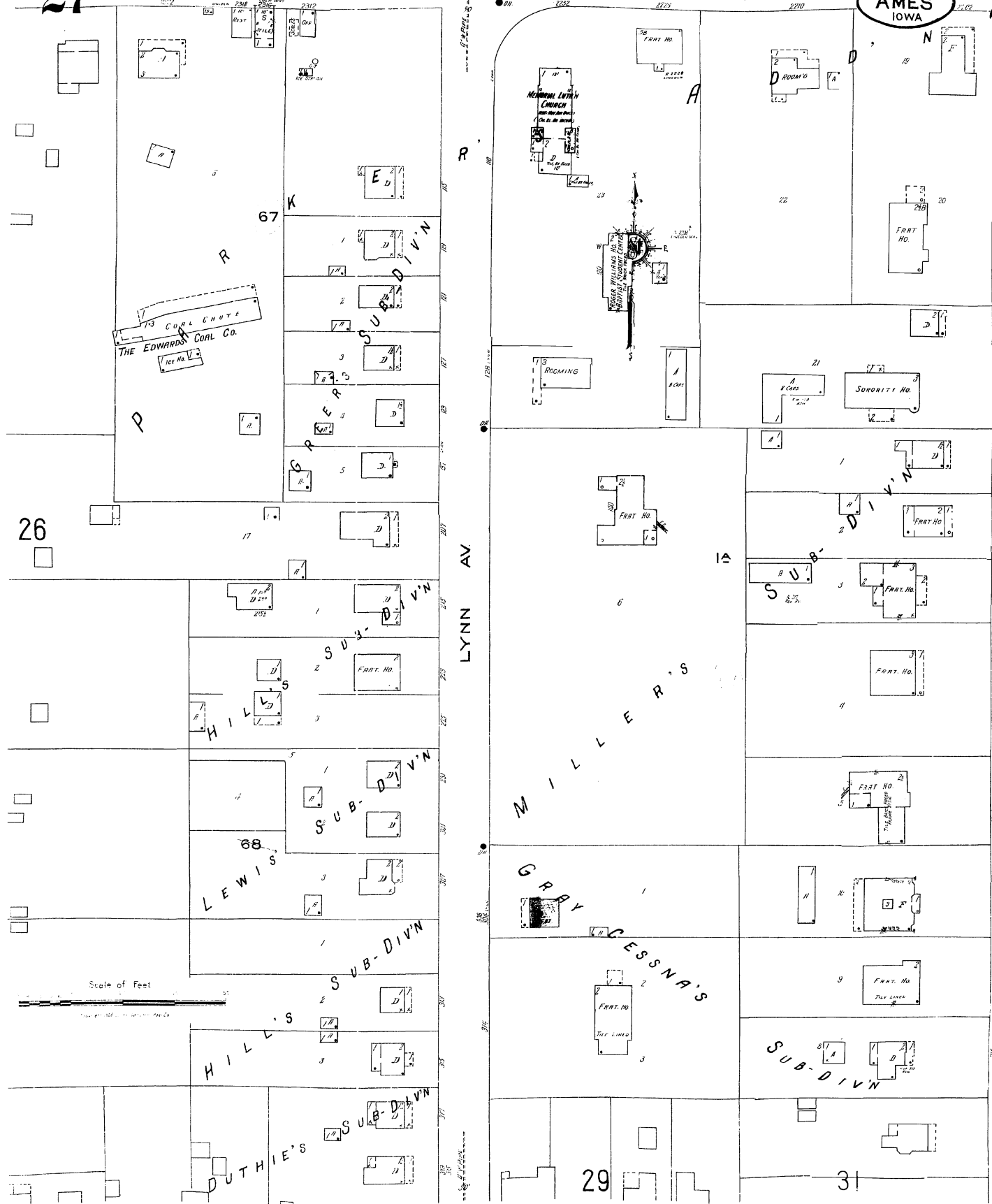
27

LINCOLN WAY

TOWNSHIP 50.1

APRIL 1926
AMES IOWA

27



173 COAL SHOTS
THE EDWARDS COAL CO.
ICE No. 173

MEMORIAL LUTHER
CHURCH



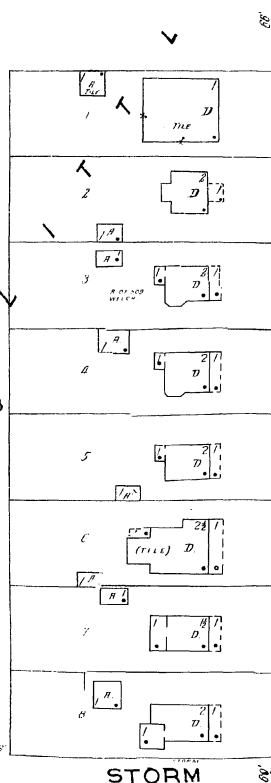
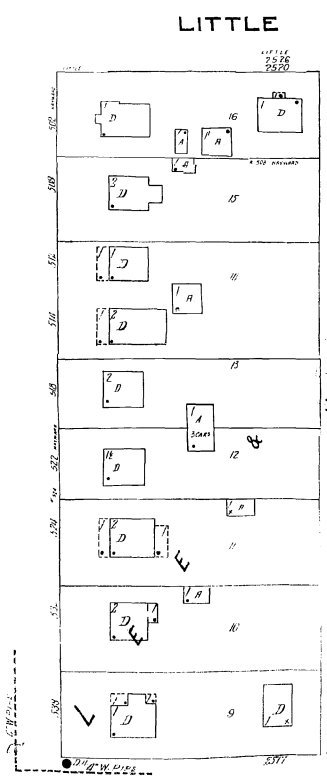
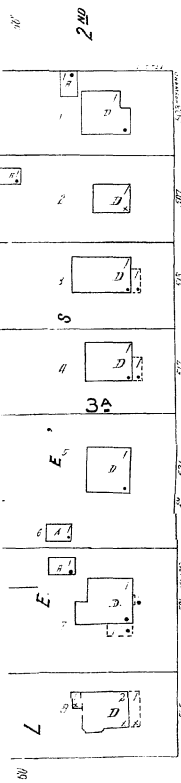
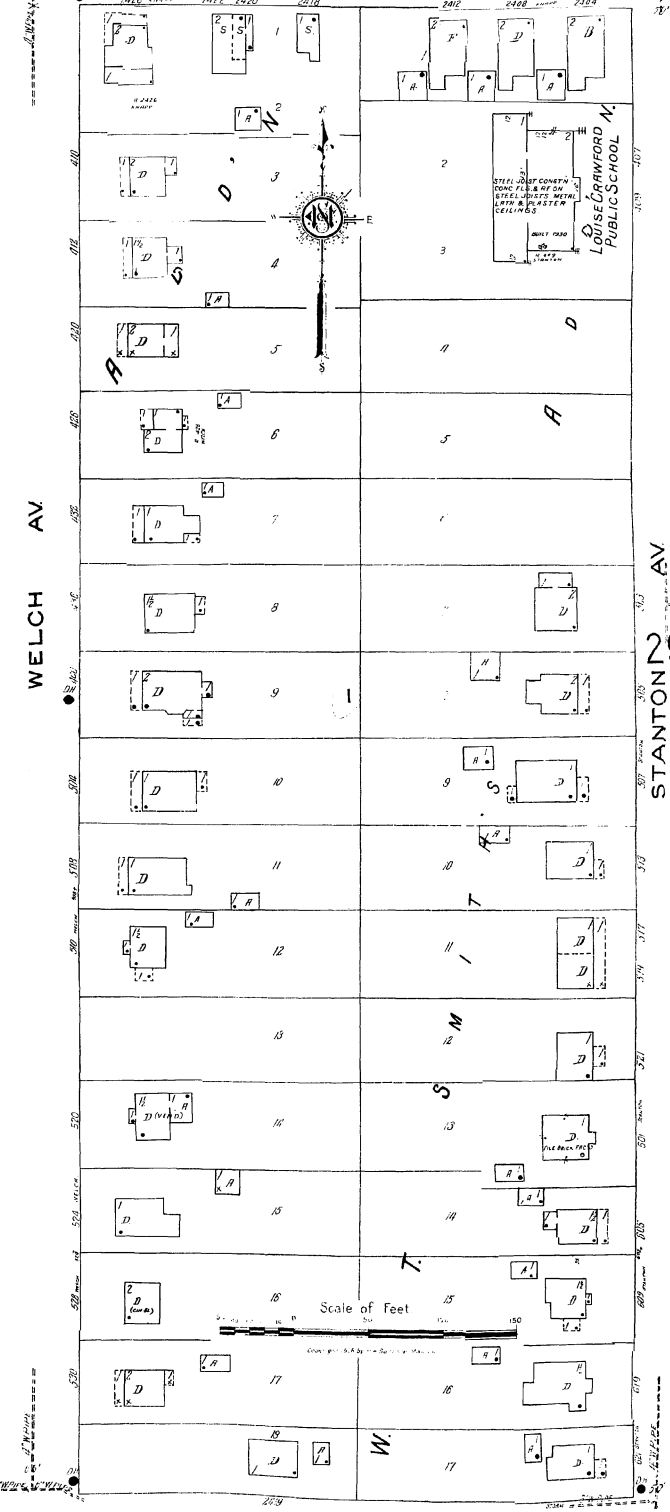
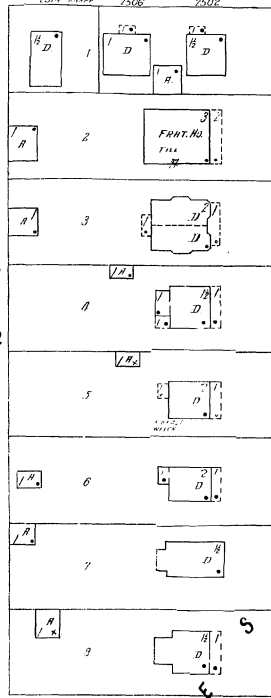
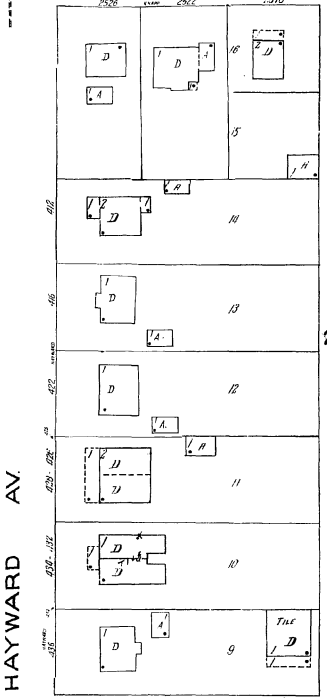
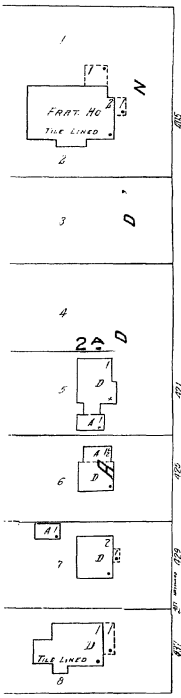
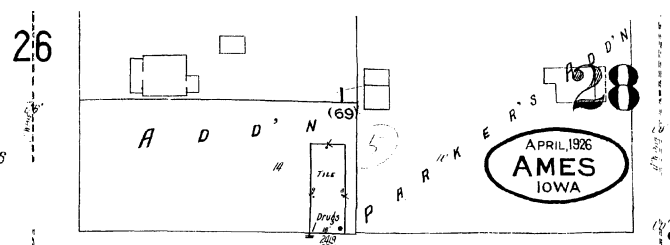
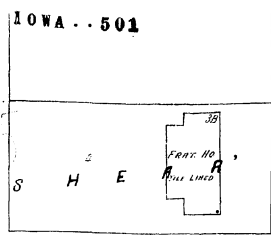
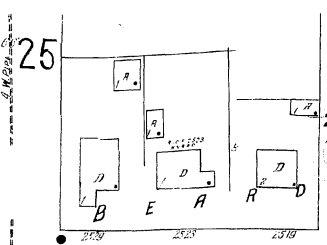
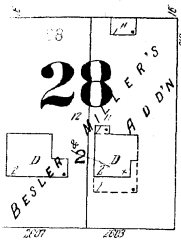
Scale of Feet



ASH AV. 30

29

31



STANTON AV

APRIL 1926
AMES
IOWA

(66ft wide)

Scale of Feet

STORM

KNAPP

HAYWARD AV

WELCH AV

LITTLE

28

25

26

28

29

26

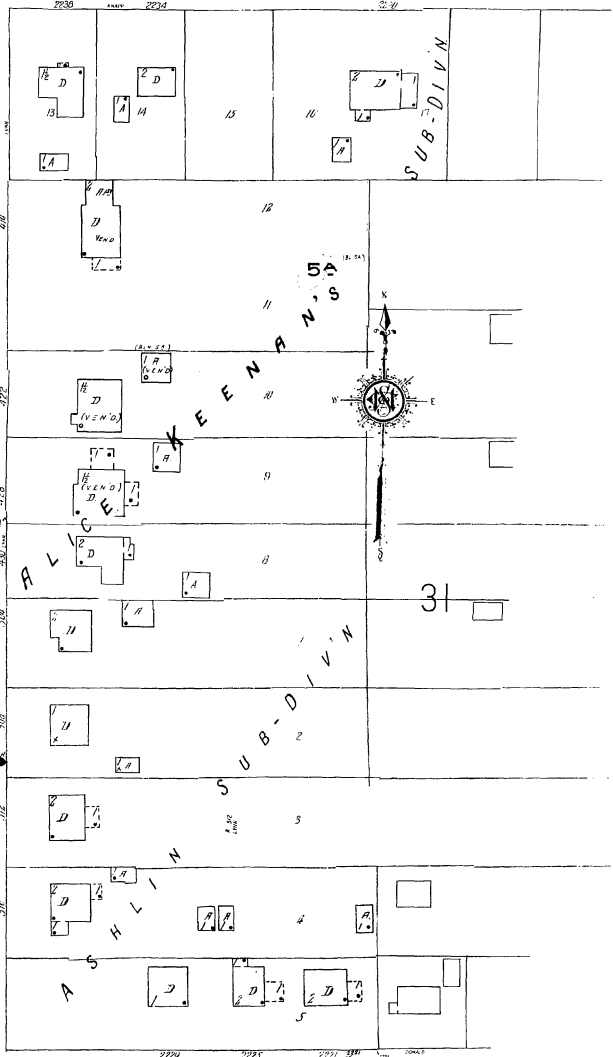
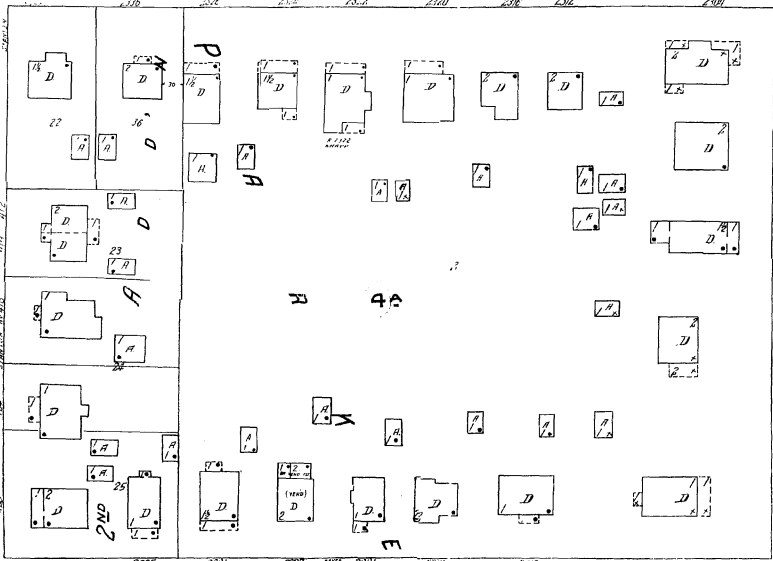
27

29

APRIL 1926
AMES
IOWA

KNAPP (66ft wide)

(57ft wide)

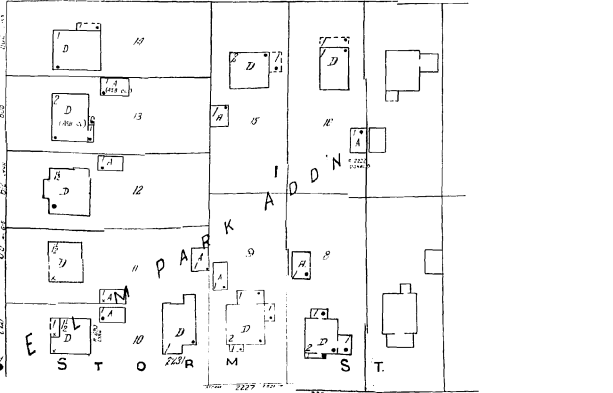
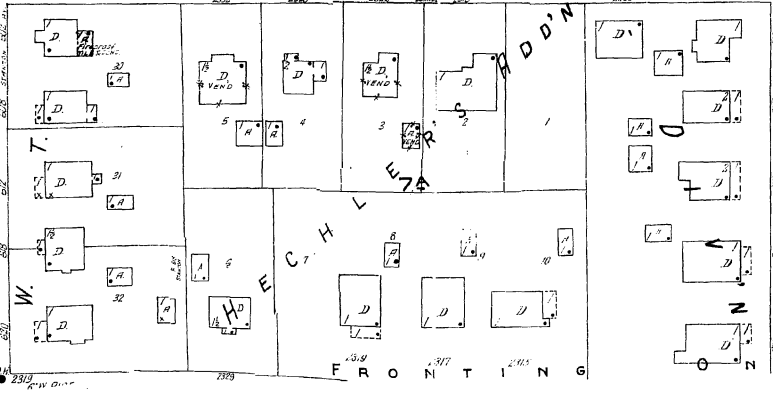


BAKER

LYNN AV.

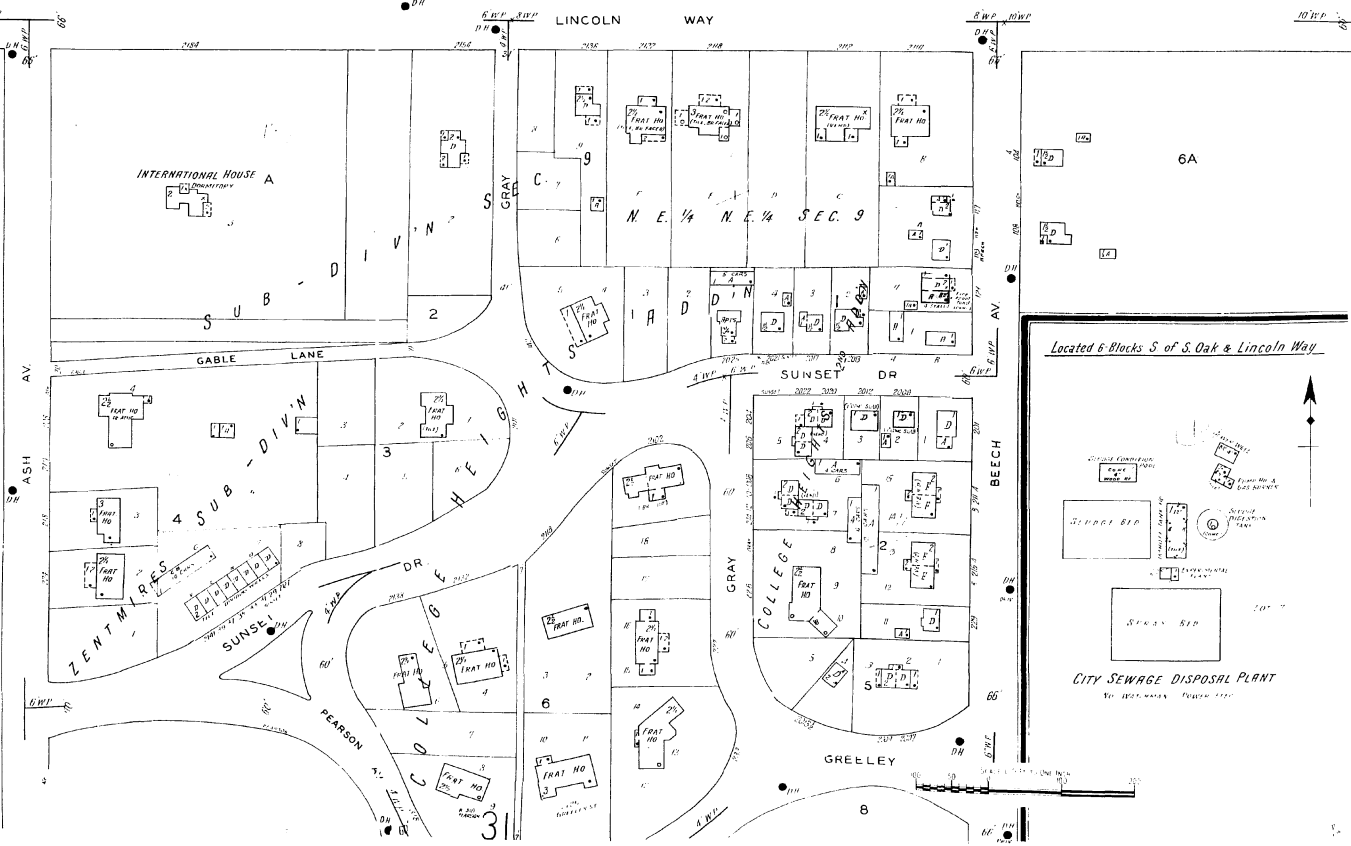
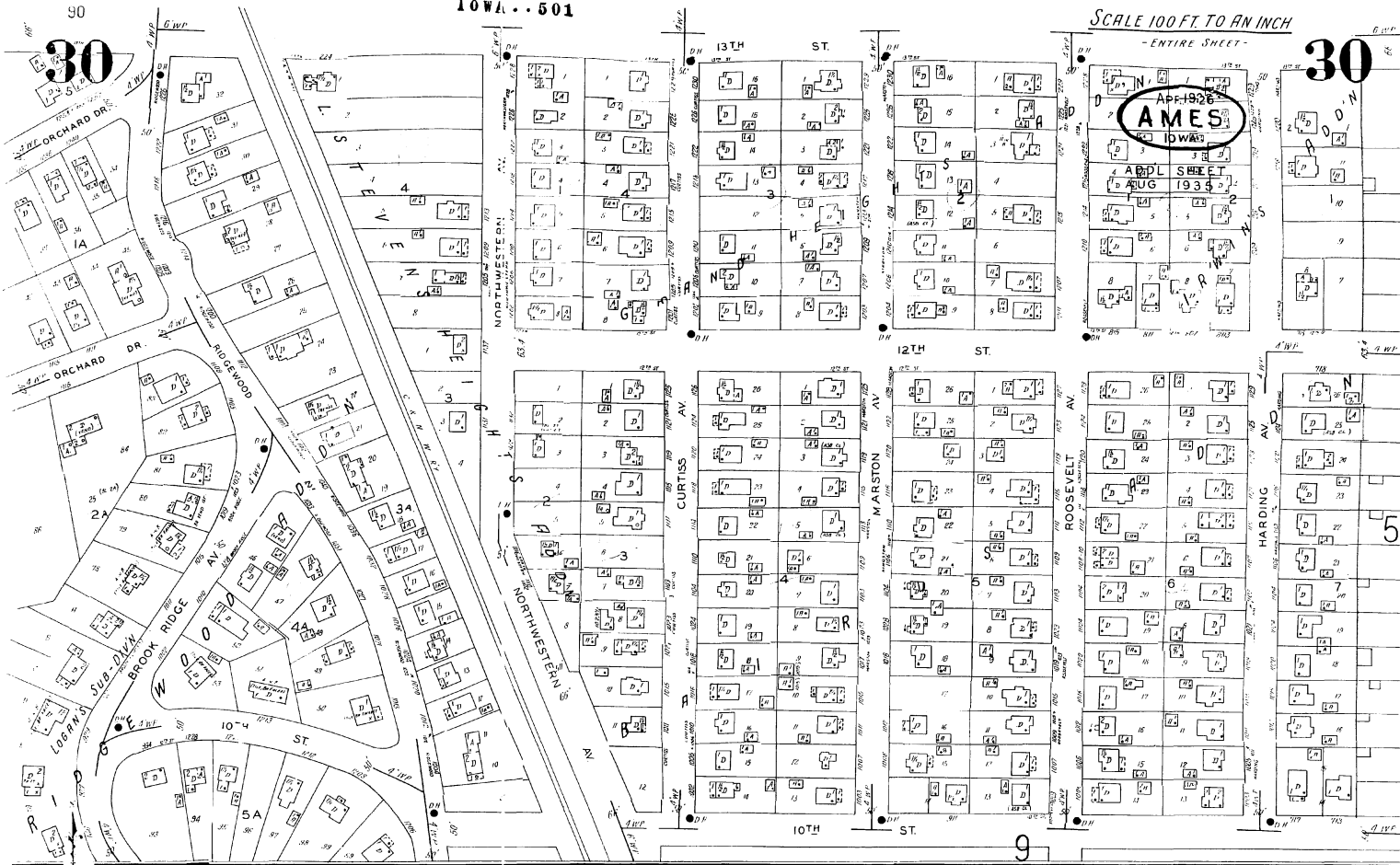
STANTON AV.

DONALD



Scale of Feet

Copyright 1926 by the Standard Map Co.



31

27

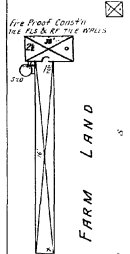
SCALE 100 FT. TO AN INCH

30

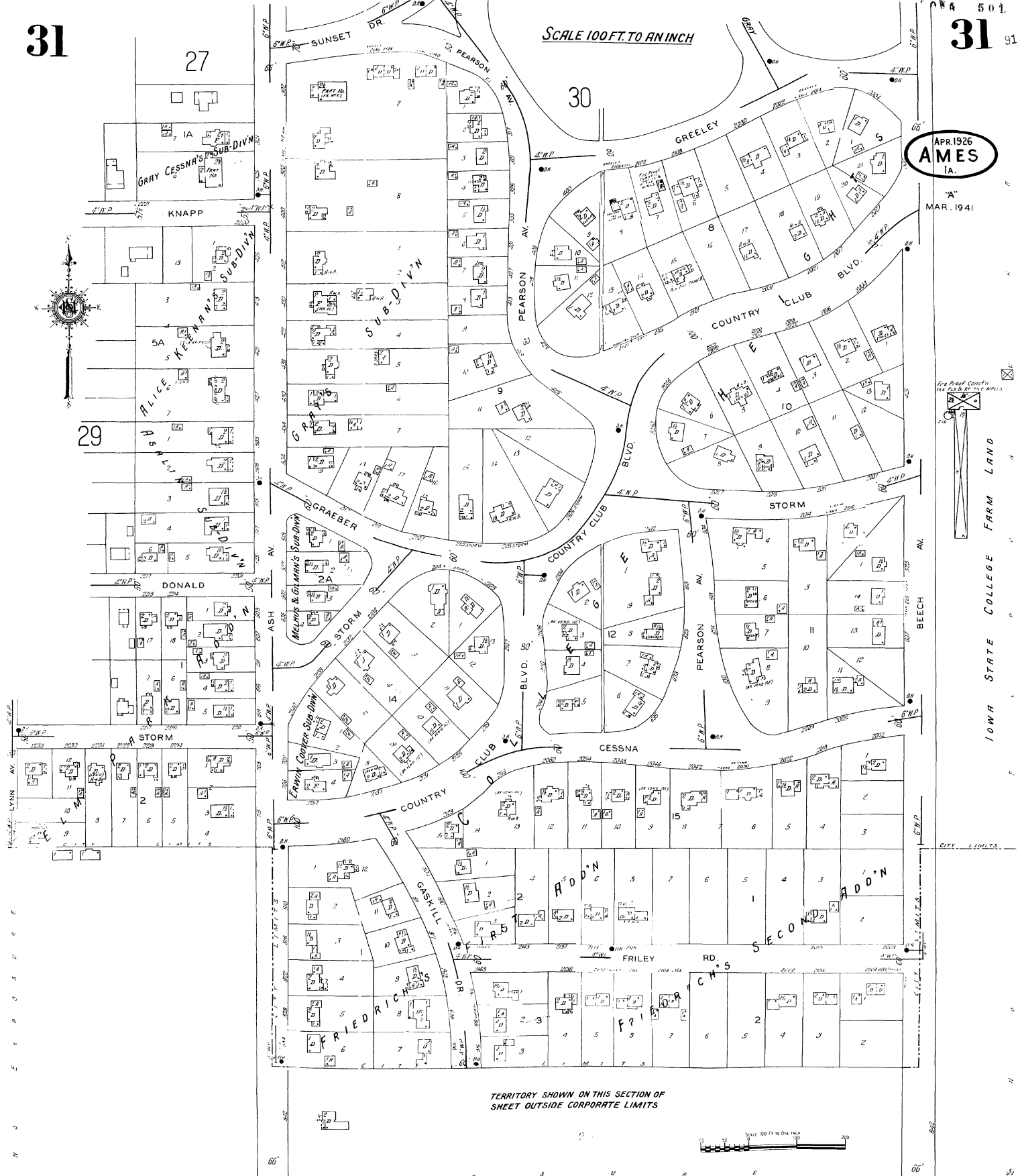
31 91

APR. 1926
AMES
IA.


"A"
MAR. 1941



IOWA STATE COLLEGE FARM LAND



TERRITORY SHOWN ON THIS SECTION OF SHEET OUTSIDE CORPORATE LIMITS



APR. 1947

OAKLAND

WOODLAND

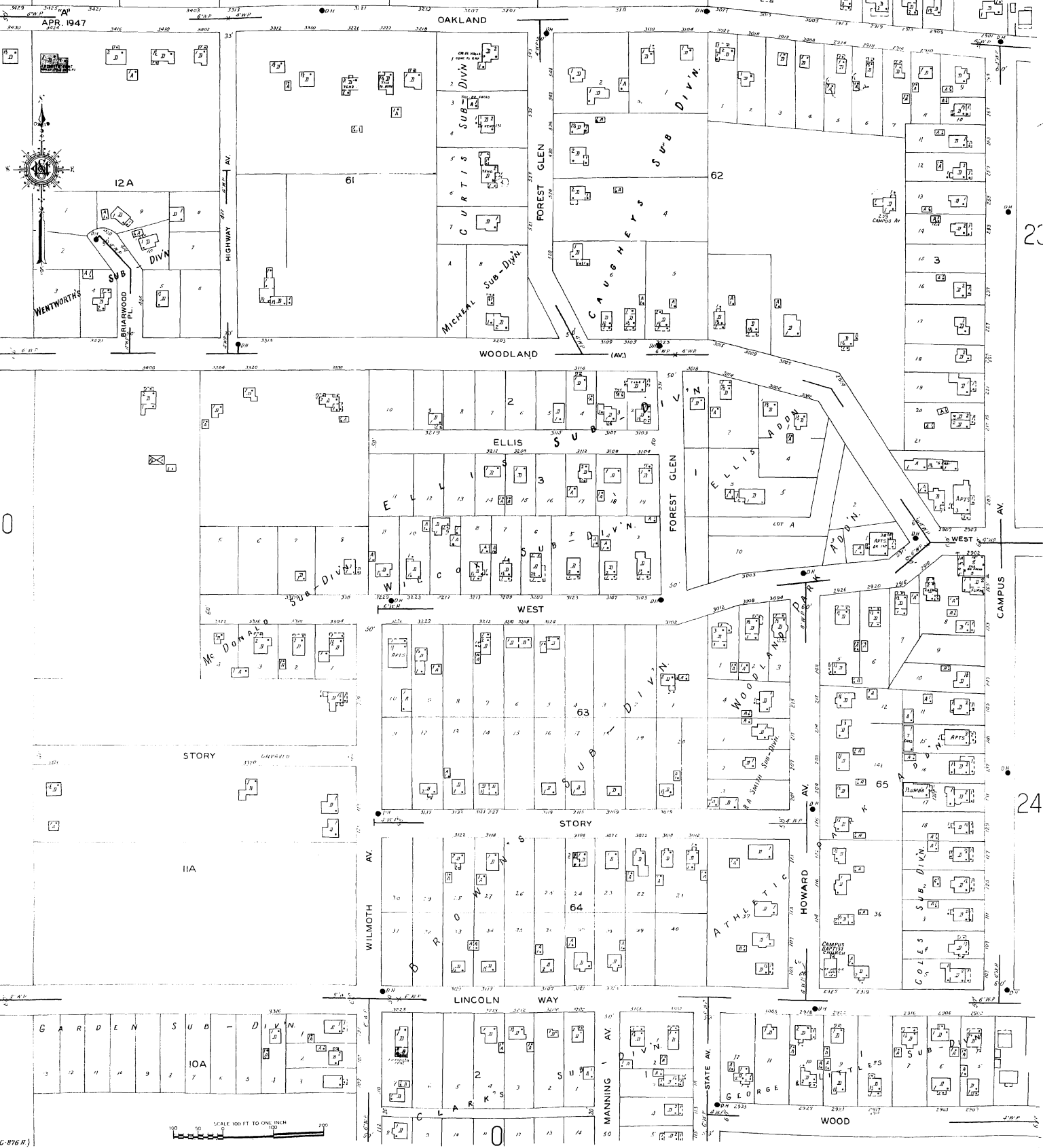
ELLIS

WEST

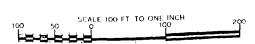
STORY

LINCOLN

WOOD



(G-876 R)



23

24